

At a regular meeting of the Town Board of the Town of Clarkson, Monroe County, New York, held at the Town Hall, 3710 Lake Road in said Town, on the 23rd day of October, 2018, at 6:00 P.M., there were:

PRESENT: Councilpersons Hoy, Filipowicz, Didas and Smith

ABSENT: Supervisor Underwood

In the Matter

of

**ORDER SETTING
PUBLIC HEARING**

The Creation of a Drainage District
in the Town of Clarkson, Monroe County,
New York, to be known as The Southeast
Garland Drainage District

The following Order was offered by Councilperson Smith, who moved its adoption, seconded by Councilperson Didas, to wit:

WHEREAS, a written Petition, dated October 10, 2018, in due form and containing the required signatures, has been presented to and filed with the Town Board of the Town of Clarkson, Monroe County, New York, for the creation of a Drainage District in the Town of Clarkson, Monroe County, New York, to be known as The Southeast Garland Drainage District, and to be bounded and described as follows:

SEE ATTACHED EXHIBIT A

and

WHEREAS, all the lands and territory above described are situate within said Town of Clarkson and outside of any incorporated village or city; and




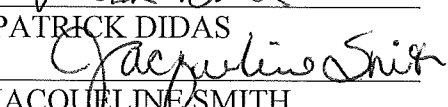
WHEREAS, the improvements proposed consist of the installation, construction and maintenance of a drainage system and all incidental equipment therefore to serve said district in accordance with certain plans made a part of such petition and now on file in the office of the Clerk of said Town; and

WHEREAS, the maximum amount proposed to be expended by the Town of Clarkson for the improvement as stated in said petition is the sum of \$-nothing, as all costs are to be paid for by the developer; it is

ORDERED that a meeting of the Town Board of the Town of Clarkson, Monroe County, New York, shall be held at the Town Hall, 3710 Lake Road in said Town, on the 13th day of November, 2018, at 6:00 P.M., to consider said petition and to hear all persons interested in the subject thereof concerning the same, and for such other action on the part of the said Town Board with relation to said petition as may be required by law or proper in the premises; and it is further

ORDERED that a copy of this order, certified by the Town Clerk, shall be published in the Hamlin Clarkson Herald, a newspaper of general circulation in the Town, and shall be posted conspicuously on the signboard of the Town of Clarkson, maintained in the Town Hall at the Town Clerk's office. Such publication and posting to be not less than ten (10) nor more than twenty (20) days before the day designated for the hearing aforesaid.

Dated: October 23, 2018


ALLAN HOY

CHRISTA FILIPOWICZ

PATRICK DIDAS

JACQUELINE SMITH

Members of the Town Board of
the Town of Clarkson, Monroe
County, New York.

STATE OF NEW YORK)
COUNTY OF MONROE) SS:
TOWN OF CLARKSON)

I, the undersigned Clerk of the Town of Clarkson, Monroe County, New York, DO HEREBY CERTIFY that I have compared the foregoing copy of the minutes of the meeting of the Town Board of said Town, including the Order contained therein, held on the 23rd day of October, 2018, with the original thereof on file in my office, and that the same is a true and correct copy of said original and of the whole of said original so far as the same relates to the subject matters therein referred to.

IN TESTIMONY WHEREOF, I have hereunto set my hand and affixed the seal of said Town this 23rd day of October, 2018.



Sharon S. Mattison
Town Clerk
Town of Clarkson

EXHIBIT A

All that tract or parcel of land situated in part of Town Lot 9, Township 4, Section 13, of the Triangular Tract, Town of Clarkson, County of Monroe, State of New York and being more particularly bounded and described as follows:

Beginning at the intersection of the southerly bounds of Ridge Road-NYS Route 104 (99' R.O.W.) and the easterly bounds of Sweden Walker Road-NYS Route 260 (66' R.O.W.), said intersection being the northwest corner of lands now or formerly owned by Rerob LLC (T.A. #070.01-01-018.1); thence

1. Easterly, along said southerly bounds of Ridge Road-NYS Route 104 and along a curve to the left, having a delta angle of $05^{\circ} 52' 40''$, a radius of 3,568.99 feet, an arc length of 366.13 feet, and a chord of $S88^{\circ} 04' 41'' E$ 365.97 feet to a point; thence
2. $SO1^{\circ} 48' 06'' W$, a distance of 311.18 feet to a point; thence
3. $S04^{\circ} 54' 13'' W$, a distance of 18.10 feet to a point; thence
4. $N87^{\circ} 00' 44'' W$, a distance of 435.83 feet to a point on the east right-of-way line of Sweden Walker Road-NYS Route 260; thence
5. $N 14^{\circ} 13' 50'' E$, along said easterly bounds of Sweden Walker Road-NYS Route 260 a distance of 328.70 feet to the point and place of beginning. Containing 2.973 acres of land, more or less.