

Clarkson Township, Monroe
County, New York

Historic Site Survey

Prepared for the
Monroe County Community
Development Administration

Landmark Society of
Western New York
130 Spring Street
Rochester, New York 14608

July, 1987

Clarkson Town Officers (1987)

Town Supervisor

Paul Kimball

Architectural Review Board

Tom Lee (Chairman)

Richard La Croix

Fletcher Garlock

Darrel Dupra

Susanna Hickerson

Planning Board

Harlan Purdy (Chairman)

Zoning Board of Appeals

Dora Howe

Town Assessor

Diane Levcik

Town Historian

Hazel Kleinbach

Credits

The consultant, Spurgeon King, wishes to express his thanks to the following persons who gave assistance during this project:

Project Director	Dorothy Victor, Director of Preservation Services Landmark Society of Western New York
Survey Consultant Survey Assistant	Spurgeon King Susanna Hickerson
Sponsoring Organizations:	
Monroe County Community Development Administration	Rocco DiGiovanni Ken Moore
The Landmark Society of Western New York	Henry McCartney
Drafter Typist	Spurgeon King Catherine Rourke

Many people worked together to make this project a reality. Mr. Lloyd Bierstaker, Mr. and Mrs. Douglas Bull, Mary Dupra, Buelah Bailey, Mary Barnes and the Gallup family allowed entry into their homes in Clarkson. Fletcher Garlock gave valuable information concerning the Morgan home and also the log cabin which was moved from Orleans County and reassembled on his property. Erwin Duryea very kindly accompanied us on a tour of an old mill site on his property which he has since stabilized. Susanna Hickerson gave generously of her time in gathering information and photographing structures outside the local historic district.

The Landmark Society of Western New York provided valuable support and assistance. Henry McCartney and Dorothy Victor freely offered advice and support. The Western Monroe Historical Society provided earlier blue forms on properties within Clarkson completed in 1980.

The project was funded through a grant by the Monroe County Community Development Administration and financial assistance for the final report was provided by the Landmark Society of Western New York.

The survey team appreciates the assistance of those named above and all others who assisted in this project. It was a pleasure to work in Clarkson Township.

Purpose and Methodology

The Landmark Society of Western New York under the auspices of the Monroe County Community Development Administration completed a historic site survey in 1987. The site survey was conducted within the official boundaries of Clarkson Township. The objective of the project was twofold: 1) update a previous 1973 historic site survey which culminated in the creation of a local Clarkson Historic Overlay District, and 2) complete a maximum of 40 building-structure inventory (blue) forms for structures outside the local historic district.

The project was accomplished as follows:

1. During the first phase of the project, the survey team photographed and recorded structures within the Clarkson Historic Overlay District. The survey team consisted of Spurgeon King, a consultant hired by the Landmark Society of Western New York, and Susanna Hickerson, a member of the Western Monroe Historical Society and resident of Clarkson. Most structures surveyed were 50 years or older, and those modern structures surveyed which are less than 50 years old were designated "non-contributing." A total of 48 structures were updated and are designated according to street and number. The local district encompasses the intersection of Ridge Road West and Lake Road approximately one mile north of Brockport, New York.
2. The second phase of the project consisted of a windshield survey of a maximum of 40 properties outside the local historic district. Structures were chosen which conformed to a specific stylistic genre, i.e., cobblestone architecture or the common small Greek Revival farmhouse. Following the windshield survey, forty sites were chosen for inclusion on blue forms according to standards stipulated by the New York State Office of Parks, Recreation and Historic Preservation.

3. Following compilation of photographic, visual and oral data, the survey team completed a final report which documented extant resources and offered recommendations as Clarkson Township experiences future developmental pressure.

General Description of Clarkson Township

Clarkson Township is located in Monroe County, western New York. Situated in the western part of Monroe County and west of Rochester, Clarkson is bounded on the west by the Monroe-Orleans County Line Road, on the north by the Clarkson-Hamlin Town Line Road, on the east by the Clarkson-Parma Town Line Road and south by West and East Avenues. The topography is generally flat, open and rolling as it rises slightly toward Ridge Road. This land is ideally suited for farming the corn and grain products of western New York, and Clarkson exhibits a decidedly rural character.

The main concentration of population is in the Clarkson Corners area at the intersection of Ridge Road West and Lake Road. This area is characterized by predominantly residential structures and a former mill pond area running parallel to and east of Lake Road. This area is of archaeological interest.

General History of Clarkson Township

The Town of Clarkson is part of the "Triangle Tract" of land west of the Genesee River bought by Phelps and Gorham in 1788. Pioneers eager for land began to settle in the area around 1800. The Ridge Road running west from the Genesee was gradually improved from an Indian trail to a mail and stagecoach route. A log, or "plank" road was run from Brockport to Lake Ontario. The intersection of this plank road with the Ridge Road became known as Murray's Corners, after John Murray, a wealthy western New York landowner. In 1819, the Town of Clarkson was established and named after General Matthew Clarkson

who gave 100 acres of land to the town. The intersection of Ridge Road and Lake Road was renamed Clarkson Corners.

As traffic increased along Ridge Road, the importance of Clarkson Corners also grew. In addition to the ever-present taverns which served thirsty nineteenth century travelers, a grist mill, creamery, brickyard and carriage shop appeared. Whiskey distilleries also proliferated.

Following completion of the Erie Canal in 1825, commercial interest shifted one mile south to Brockport, site of the canal. Most new construction centered in Brockport. Later, Clarkson regained some prestige as Ridge Road became important as an automobile and truck route. Today, the open rural nature of Clarkson makes it ideal for suburban development.

Clarkson Historic Overlay District and Township Resources

1. Statement of Significance:

Clarkson Corners derived significance as a crossroads for travelers during the nineteenth century and gained some acceptance as a desirable residential area away from major towns. Both the Corners area and the Township as a whole are a remarkable paradigm illustrating changing rural building practices. Accordingly, Clarkson Township exhibits a remarkable variety of architecturally significant structures along with the fact that several local residents achieved distinction in various fields.

2. Architecture:

The greatest concentration of structures is within the Clarkson Corners area. These primarily residential structures exhibit a wide range of nineteenth century styles including Federal, Greek Revival, Italianate and Folk Victorian forms.

Good examples of the Federal style are the Simeon Jewett House (3779 Lake Road), the Fowler House (3773 Lake Road) and the Albert Palmer House at 8251 Ridge Road. A common feature of Adam influence within Clarkson Corners are the distinctive doorways with leaded tracery in sidelights and elliptical transoms. Many Federal style houses in Clarkson have been victims of later stylistic embellishments.

The Greek Revival style first appeared in western New York around 1835. Good examples of this style include the Lee-Duryea House (3749 Lake Road) and the Anselm House (3759 Lake Road). The most common design variation in Clarkson is the gable front and wing format. The most imposing example of Greek Revival architecture in western Monroe County is the magnificent Bowman House (3741 Lake Road) with its wealth of classical detailing.

Within the Clarkson Historic Overlay District, the Italianate style manifested itself in trim changes to earlier structures. The Anselm House (3759 Lake Road) features an Italianate porch and the Selden House (8396 Ridge Road) was radically altered to permit Italianate detailing.

Folk Victorian is primarily manifested in the familiar gable front and wing design with spindle-work porch trim and other embellishments including decorative vergeboards and bargeboards. Good examples include the houses at 3715 and 3721 Lake Road.

3. Historic Significance:

Not only does Clarkson Township boast a wealth of significant architecture, the area was also home to many persons prominent on the national, state and local levels.

George Selden, inventor of the internal combustion engine, was born in 1843 at 8396 Ridge Road. His father, Henry R. Selden, a lawyer, lived in the house until 1859 when he moved to Rochester. In 1856, Henry Selden was elected Lieutenant Governor of New York State.

Lewis Swift, a renowned eighteenth century astronomer, grew up at 8265 Ridge Road. Simeon Jewett, a prominent western New York jurist, resided at 3779 Lake Road. Philip Boss, a noted cabinetmaker and portrait painter, resided at 8412 Ridge Road between 1820-1830.

Early settlers along the Ridge Road in Clarkson included Dr. Abel Baldwin, Deacon Joel Palmer, and Gustavus Clark. Dr. Baldwin ran a tavern at the Clarkson Four Corners while Joel Palmer started a tannery and Gustavus Clark ran a black salt and potash trade. All these early settlers had sons and daughters who continued to reside and do business in Clarkson.

Early builders in Clarkson included Lemuel Haskell, Gustavus and Sylvanus Clark, Abel Baldwin and Isaac Allen. Many of Clarkson's early homes were either designed or built by these men.

4. Township Resources:

Significance within the 40 structures surveyed outside the local historic district is primarily architectural. Of particular merit is the abundance of cobblestone architecture, a regional folk art genre counting 700 documented structures in upstate New York. Cobblestone stylistic expression is primarily Federal or Greek Revival within Clarkson Township, and this style of construction flourished between 1825-1860. Eight of these structures were surveyed.

(See Appendix 3.)

5. Other significant structures/resources:

Schools - Three former schoolhouse structures were surveyed. These include the Clarkson Academy (8343 Ridge Road), now vacant, and two small rural schoolhouses that have been converted into private residences at 2790 Sweden-Walker Road and 9410 Ridge Road West. The Clarkson Academy typifies a rather grandiose expression of educational architecture within Clarkson Corners whereas the smaller one-story structures are more indicative of simpler rural tastes and functional considerations. Unfortunately, a small frame schoolhouse circa 1814 at 8342 Ridge Road was demolished in 1980.

Churches - Two churches were surveyed within Clarkson including the Congregational Church at 8339 Ridge Road West and the Garland Methodist Church at 3723 Sweden-Walker Road. Both churches were constructed during the mid-1820s and have been focal points for travelers since that time. Each church reflects a New England influence along with a strong Italianate flavor as a result of period alterations.

Commercial Structures - Galtro's (8376 Ridge Road West) was the only significant contributing commercial structure surveyed. Built circa 1825, Galtro's was in continuous use as a general merchandise establishment until a fire gutted the building in 1985. This structure was the oldest surviving building along the Ridge Road in continuous use as a general store prior to the fire. Since 1985, the building has remained vacant.

Recommendations

Since Clarkson in 1973 affirmed a strong commitment to preserve its historic resources in Section 19-24 of the zoning codes, a plea for enactment of a zoning ordinance is not necessary. Rather, a look to the future is in order since Clarkson has caught the eye of developers. This survey is intended as a reference for those tasked with blending compatible development within a historic community. The consultant has reviewed the sites updated and identified in this survey and makes the following recommendations for utilization of this material:

1. The scope of this project was to record a maximum of 40 structures outside the local historic overlay district. There are more than 40 structures that merit blue forms, and it is recommended that a further survey is indicated to record and photograph these other sites. (See Appendix 4.)
2. The scope of this project did not cover areas of archaeological interest. It appears that an extensive mill pond system once

existed east of Lake Road and south of Ridge Road. This area merits further analysis to map and identify possible mill sites. A useful methodology for this type of effort is provided by Philip Lord, Jr., in Mills on the Tsatsawassa: Techniques for Documenting Early 19th Century Water-powered Industry in Rural New York. This booklet is available from the State Education Department, New York State Museums.

3. As Clarkson looks to the future, it may be desirable to review the present preservation ordinance to allow further protection of the township's historic resources. These resources are substantial, and it is recommended that a system for individual landmark site designation be considered for protection of those significant structures outside the local historic overlay district. Further, it may be desirable to also strengthen the current regulations pertaining to structures within the historic district. Development pressure appears most acute within the Clarkson Corners area with access to open land behind the historic houses of prime importance. This situation should be watched closely to ensure that historic site integrity is not irreparably damaged. This survey is intended as a useful tool for review of the present ordinance.
4. The present local historic overlay district contains a rich variety of significant architectural structures and many prominent persons grew up or lived within the Clarkson Corners area. It is recommended that these survey materials serve as a foundation for future consideration of the Clarkson Historic Overlay District for inclusion on the National Register of Historic Places as a certified historic district.

Bibliography

- Bailey, Beulah. Interview with Susanna Hickerson.
- Barnes, Mary. Interview with Susanna Hickerson.
- Bierstaker, Lloyd. Interview with Spurgeon King and Susanna Hickerson.
- Garlock, Fletcher. Interview with Spurgeon King and Susanna Hickerson.
- Landmark Society of Western New York, "Architectural and Historical Survey of Clarkson Corners, April, 1973." Located in the Wenrich Memorial Library, Landmark Society of Western New York, Rochester, New York.
- McAlester, Virginia and Lee. A Field Guide to American Houses. New York: Alfred A. Knopf, 1984.
- Mallo, Paul. Landmarks of Rochester and Monroe County. Syracuse: Syracuse University Press, 1974.
- Monroe County Records
Deed Records
- Schmidt, Carl F. Greek Revival Architecture in the Rochester Area. Scottsville: Carl F. Schmidt, 1946.
- Shelgren, William Olaf; Lattin, Cary; Frasch, Robert W. Cobblestone Landmarks of New York State. Syracuse: Syracuse University Press, 1978.
- Smith, Mary. Interview with Susanna Hickerson.
- Tax Assessment Rolls. Town of Clarkson.
- Turner, O. Pioneer History of Phelps and Gorham's Purchase. Rochester: William Alling, 1851.
- Wanzer, Mary. Interview with Spurgeon King and Susanna Hickerson.

Clarkson Historic Overlay District

<u>Address</u>	<u>Name of Building</u>
<u>Lake Road</u>	
3710	Town Hall
3715	
3720	
3721	Post Office
3726	
3731	
3734	
3736	
3741	Bowman House
3744	
3749	Lee-Duryea House
3759	Anselm House
3773	Fowler House
3779	Jewett House
3797	
<u>Ridge Road</u>	
8251	Palmer House
8258	
8264	
8265	Swift House
8280	
8286	
8287	
8294	
8301	
8308	
8309	
8314	
8318	
8319	
8329	

Clarkson Historic Overlay District
(continued)

<u>Address</u>	<u>Name of Building</u>
<u>Ridge Road</u>	
8328-30	
8338	Parsonage
8339	Congregational Church
8343	Clarkson Academy
8344	
8349	
8354	
8359	
8362	
8371	Town Hall Annex
8376	
8388	gas station
8389	gas station
8396	Selden House
8406	Thompson House
8407	
8412	Boss House
8413	
8418	
8423	
8428	
8433	
8438	
8444	
8452	
8458	
8470	
8476	
8484	
8592	
8510	
8518	
8526	

List of Cobblestone Structures Recorded:

Ridge Road

7785

8740

9410

9626

9787

9996

Redman Road

3797

Sweden-Walker Road

3255

List of Structures Meriting Further Investigation:Ridge Road

7528

8181

9703

9885

Redman Road

3027

Sweden-Walker Road

2892

3567

Ireland Road

2270

Lawrence Road

892

Walker Road

2520

2892

Project Site List Outside the Clarkson Historic Overlay District:Lake Road

2390

3845

4000

4050

4142

Ridge Road

7089

7407

7469

7761

7785

7816

8025

8107

8220

8538

8740

8747

8871

9410

9548

9626

9703

9787

9885

9996

West Avenue

20

34

96

222

242-50

404

992

Project Site List Outside the Clarkson Historic Overlay District: (continued)

Clarkson-Parma Town Line Road

1931

2879

Sweden-Walker Road

2790

3255

3723

Redman Road

3725

3797

4215



BUILDING-STRUCTURE INVENTORY FORM

NYS OFFICE OF PARKS, RECREATION
& HISTORIC PRESERVATION
DIVISION FOR HISTORIC PRESERVATION
(518) 474-0479

FOR OFFICE USE ONLY

UNIQUE SITE NO. _____
QUAD _____
SERIES _____
NEG. NO. _____

YOUR NAME: Spurgeon King DATE: June 26, 1987

YOUR ADDRESS: 130 Spring St. TELEPHONE: (716) 546-7029

ORGANIZATION (if any): The Landmark Society of Western New York

IDENTIFICATION

1. BUILDING NAME(S): The Clarkson Town Hall
2. COUNTY: Monroe TOWN/CITY: Clarkson VILLAGE: _____
3. STREET LOCATION: 3710 Lake Rd.
4. OWNERSHIP: a. public ☒ b. private ☐ 3710 Lake Rd.
5. PRESENT OWNER: Town of Clarkson ADDRESS: Clarkson, NY
6. USE: Original: town hall Present: town hall
7. ACCESSIBILITY TO PUBLIC: Exterior visible from public road: Yes ☒ No ☐
Interior accessible: Explain during public business hours

DESCRIPTION

8. BUILDING MATERIAL: a. clapboard ☒ b. stone ☐ c. brick ☐ d. board and batten ☐
e. cobblestone ☐ f. shingles ☐ g. stucco ☐ other: _____
9. STRUCTURAL SYSTEM: a. wood frame with interlocking joints ☐
(if known) b. wood frame with light members ☒
c. masonry load bearing walls ☐
d. metal (explain) _____
e. other _____
10. CONDITION: a. excellent ☒ b. good ☐ c. fair ☐ d. deteriorated ☐
11. INTEGRITY: a. original site ☒ b. moved ☐ if so, when? _____
c. list major alterations and dates (if known):
remodelled (1936)
portico added (1936)

12. PHOTO:

13. MAP:

See Continuation
Sheet (2)



14. THREATS TO BUILDING: a. none known ☒ b. zoning ☐ c. roads ☐
 d. developers ☐ e. deterioration ☐
 f. other: _____
15. RELATED OUTBUILDINGS AND PROPERTY:
 a. barn ☐ b. carriage house ☐ c. garage ☐
 d. privy ☐ e. shed ☐ f. greenhouse ☐
 g. shop ☐ h. gardens ☐
 i. landscape features: _____
 j. other: _____
16. SURROUNDINGS OF THE BUILDING (check more than one if necessary):
 a. open land ☐ b. woodland ☐
 c. scattered buildings ☒
 d. densely built-up ☐ e. commercial ☒
 f. industrial ☐ g. residential ☒
 h. other: _____

17. INTERRELATIONSHIP OF BUILDING AND SURROUNDINGS:
 (Indicate if building or structure is in an historic district)

The Clarkson Town Hall is located on the east side of Lake Rd. immediately south of the Lake Rd.-Ridge Rd. intersection within the local Clarkson Historic Overlay District.

18. OTHER NOTABLE FEATURES OF BUILDING AND SITE (including interior features if known):

See Continuation Sheet (1)

SIGNIFICANCE

19. DATE OF INITIAL CONSTRUCTION: 1899

ARCHITECT: _____

BUILDER: _____

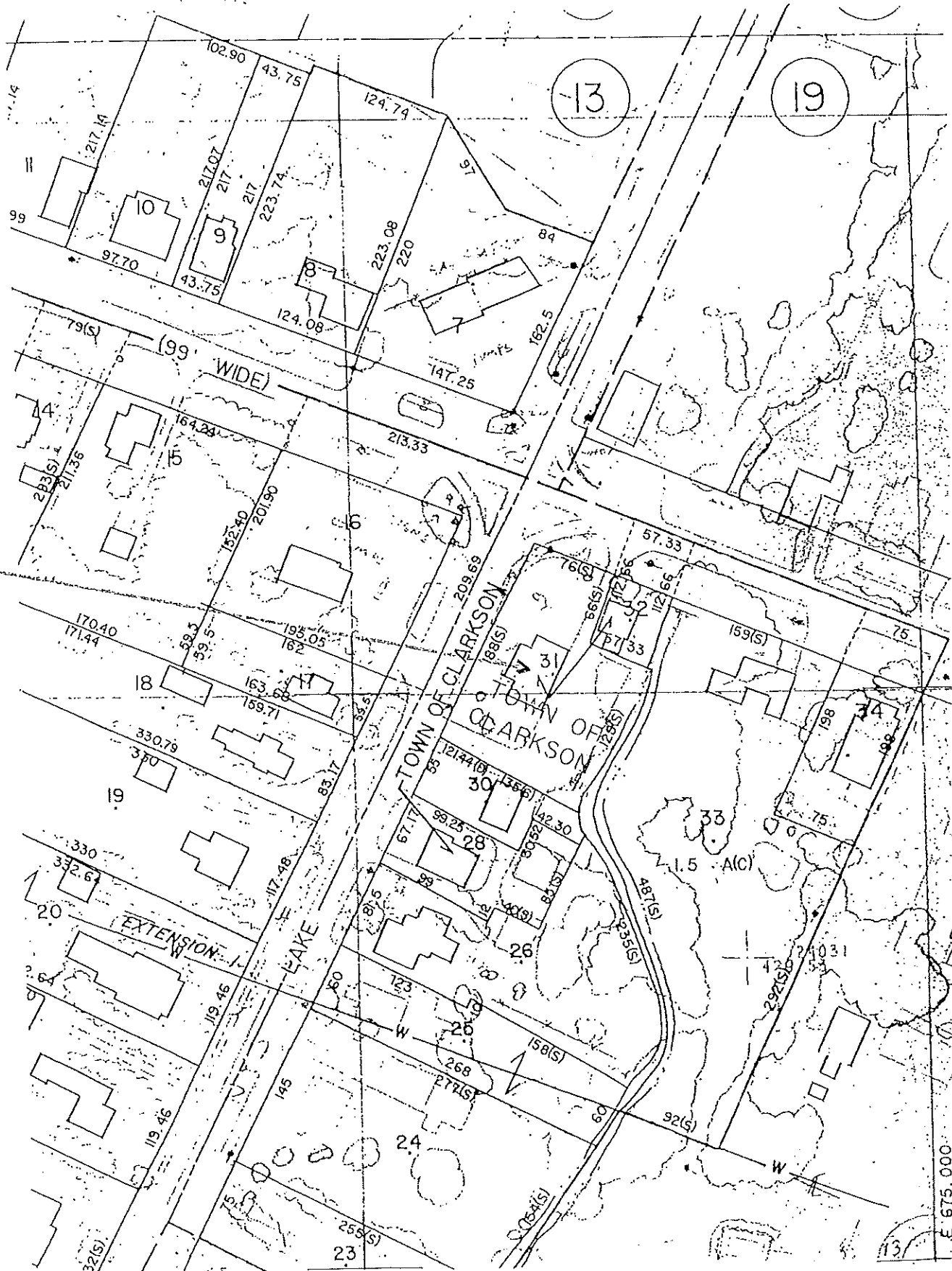
20. HISTORICAL AND ARCHITECTURAL IMPORTANCE:

The Town Hall is significant as an expression of neoclassical influence which imparts substantial dignity to the local governmental edifice. Indeed, as an example of how the town views itself, this building succeeds admirably with its simple classical elegance. Historically, the Town Hall reflects almost a century of local business and governmental activity. The structure is ideally suited as an integral part of community activity and expression.

21. SOURCES: The Landmark Society of Western New York survey files
 Town of Clarkson Sesquicentennial
 Interview with Clarkson Town Historian
22. THEME: Institutional/Governmental

The Clarkson Town Hall
Clarkson, Monroe County
ATTACHMENT (1)

18. The Clarkson Town Hall reflects a neoclassical influence and features a full-height portico with bracketed pediment supported by Ionic columns. The gable roof is pierced by small peaked dormers reminiscent of Richardsonian "eyebrow" dormers. The entrance exhibits Adamesque influence with paired doors capped by a fanlight transom. Pilasters accent the facade to either side of the massive portico and windows are crowned with simple horizontal molding.





BUILDING-STRUCTURE INVENTORY FORM

NYS OFFICE OF PARKS, RECREATION
& HISTORIC PRESERVATION
DIVISION FOR HISTORIC PRESERVATION
(518) 474-0479

FOR OFFICE USE ONLY

UNIQUE SITE NO. _____
QUAD _____
SERIES _____
NEG. NO. _____

YOUR NAME: Spurgeon King DATE: June 26, 1987
YOUR ADDRESS: 130 Spring St. TELEPHONE: (716) 546-7029
ORGANIZATION (if any): The Landmark Society of Western New York

IDENTIFICATION

1. BUILDING NAME(S): The Downey House
2. COUNTY: Monroe TOWN/CITY: Clarkson VILLAGE: _____
3. STREET LOCATION: 3715 Lake Rd.
4. OWNERSHIP: a. public ☐ b. private ☒
5. PRESENT OWNER: Milton Downey ADDRESS: 3715 Lake Rd., Clarkson, NY
6. USE: Original: private residence Present: private residence
7. ACCESSIBILITY TO PUBLIC: Exterior visible from public road: Yes ☒ No ☐
Interior accessible: Explain private residence

DESCRIPTION


8. BUILDING MATERIAL: a. clapboard ☒ b. stone ☐ c. brick ☐ d. board and batten ☐
e. cobblestone ☐ f. shingles ☐ g. stucco ☐ other: _____
9. STRUCTURAL SYSTEM: a. wood frame with interlocking joints ☐
(if known) b. wood frame with light members ☒
c. masonry load bearing walls ☐
d. metal (explain) _____
e. other _____
10. CONDITION: a. excellent ☐ b. good ☒ c. fair ☐ d. deteriorated ☐
11. INTEGRITY: a. original site ☒ b. moved ☐ if so, when? _____
c. list major alterations and dates (if known):

enclosed entrance porch (date unknown)

12. PHOTO:

13. MAP:

See Continuation
Sheet (2)



14. THREATS TO BUILDING: a. none known ☒ b. zoning ☐ c. roads ☐
d. developers ☐ e. deterioration ☐
f. other: _____
15. RELATED OUTBUILDINGS AND PROPERTY:
a. barn ☐ b. carriage house ☐ c. garage ☒
d. privy ☐ e. shed ☐ f. greenhouse ☐
g. shop ☐ h. gardens ☐
i. landscape features: _____
j. other: _____
16. SURROUNDINGS OF THE BUILDING (check more than one if necessary):
a. open land ☐ b. woodland ☐
c. scattered buildings ☐
d. densely built-up ☐ e. commercial ☐
f. industrial ☐ g. residential ☒
h. other: _____

17. INTERRELATIONSHIP OF BUILDING AND SURROUNDINGS:

(Indicate if building or structure is in an historic district)

The Downey House begins the historic residential row on the west side of Lake Rd, south of the Lake Rd.-Ridge Rd. intersection within the local Clarkson Historic Overlay District.

18. OTHER NOTABLE FEATURES OF BUILDING AND SITE (including interior features if known):

See Continuation sheet (1)

SIGNIFICANCE

19. DATE OF INITIAL CONSTRUCTION: c. 1890

ARCHITECT: unknown

BUILDER: unknown

20. HISTORICAL AND ARCHITECTURAL IMPORTANCE:

See Continuation Sheet (1)

21. SOURCES:

Landmark Society Survey Files

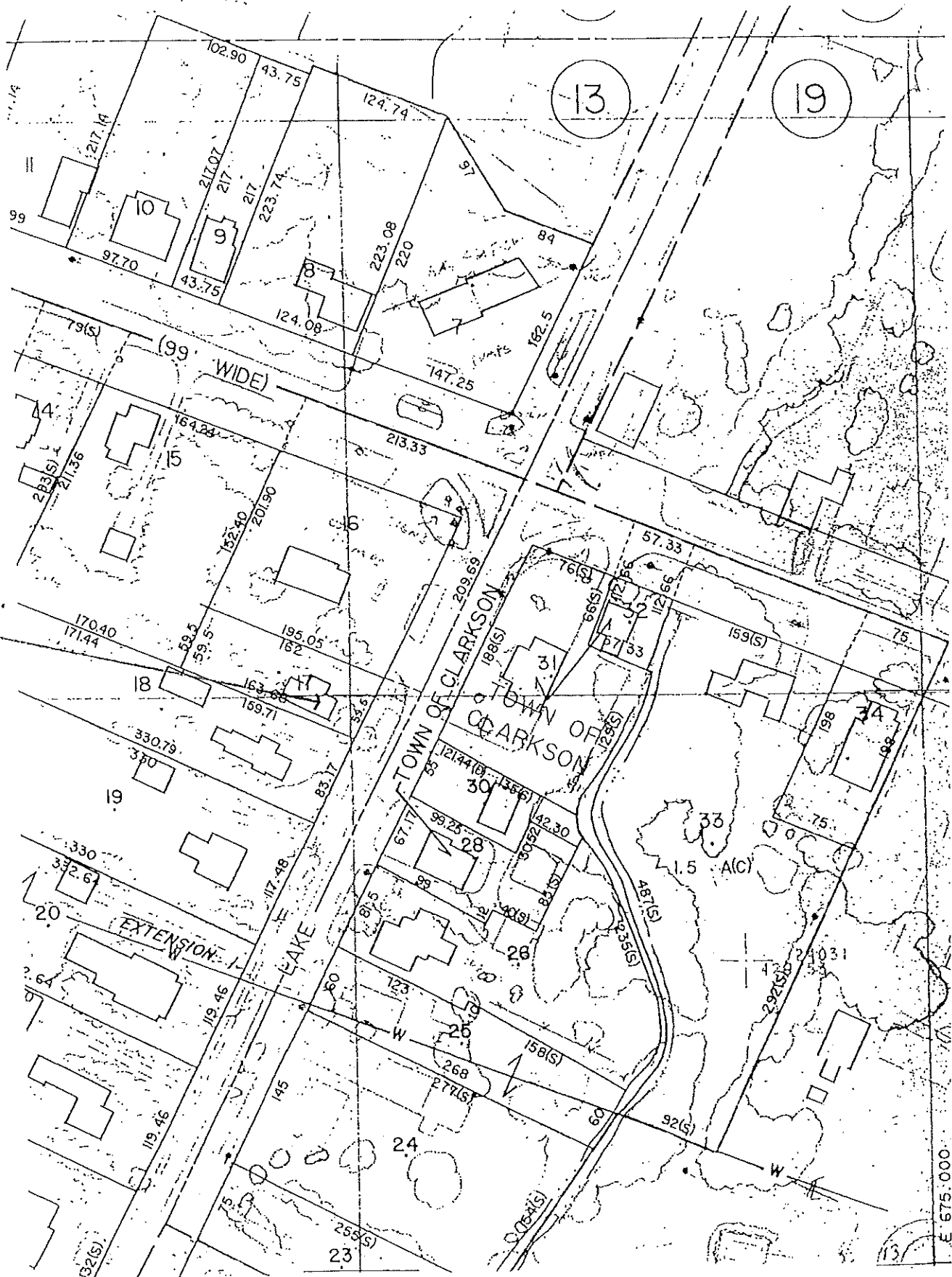
22. THEME: Residential

The Downey House
Clarkson, Monroe County
ATTACHMENT (1)

#18. The Downey House is an L-shaped gable front and wing Folk Victorian residence similar in form to its neighbor, the Hixson-Clark House. An enclosed porch has been added at the intersection of the two wings while a bay window with porch is a prominent feature of the gabled front facade. Decorative bargeboard trim enhances the front eaves and all other trim is plain.

#20. The Downey House is an important visual element in the continuity of Clarkson's most significant Federal and Greek Revival residential row and represents a break with traditional architectural styles of the past within the community. Folk Victorian forms were almost as prevalent in their day as were the earlier popular classical forms.

Winey House
15 Lake Rd.





BUILDING-STRUCTURE INVENTORY FORM

NYS OFFICE OF PARKS, RECREATION
& HISTORIC PRESERVATION
DIVISION FOR HISTORIC PRESERVATION
(518) 474-0479

FOR OFFICE USE ONLY

UNIQUE SITE NO. _____
QUAD _____
SERIES _____
NEG. NO. _____

YOUR NAME: Spurgeon King DATE: June 26, 1987
YOUR ADDRESS: 130 Spring St. TELEPHONE: (716) 546-7029
ORGANIZATION (if any): The Landmark Society of Western New York

IDENTIFICATION

1. BUILDING NAME(S): The Hixson-Clark House
2. COUNTY: Monroe TOWN/CITY: Clarkson VILLAGE: _____
3. STREET LOCATION: 3721 Lake Rd.
4. OWNERSHIP: a. public ☐ b. private ☒
5. PRESENT OWNER: George Shaw ADDRESS: _____
6. USE: Original: private residence Present: private residence
7. ACCESSIBILITY TO PUBLIC: Exterior visible from public road: Yes ☒ No ☐
Interior accessible: Explain private home

DESCRIPTION

8. BUILDING MATERIAL: a. clapboard ☒ b. stone ☐ c. brick ☐ d. board and batten ☐
e. cobblestone ☐ f. shingles ☐ g. stucco ☐ other: _____
9. STRUCTURAL SYSTEM: a. wood frame with interlocking joints ☐
(if known) b. wood frame with light members ☒
c. masonry load bearing walls ☐
d. metal (explain) _____
e. other _____
10. CONDITION: a. excellent ☐ b. good ☒ c. fair ☐ d. deteriorated ☐
11. INTEGRITY: a. original site ☒ b. moved ☐ if so, when? _____
c. list major alterations and dates (if known):
enclosed front porch (date Unknown)

12. PHOTO:

13. MAP:

See Continuation
Sheet (1)



14. THREATS TO BUILDING: a. none known ☒ b. zoning ☐ c. roads ☐
 d. developers ☐ e. deterioration ☐
 f. other: _____
15. RELATED OUTBUILDINGS AND PROPERTY:
 a. barn ☒ b. carriage house ☐ c. garage ☐
 d. privy ☐ e. shed ☐ f. greenhouse ☐
 g. shop ☐ h. gardens ☐
 i. landscape features: _____
 j. other: _____
16. SURROUNDINGS OF THE BUILDING (check more than one if necessary):
 a. open land ☐ b. woodland ☐
 c. scattered buildings ☒
 d. densely built-up ☐ e. commercial ☐
 f. industrial ☐ g. residential ☒
 h. other: _____

17. INTERRELATIONSHIP OF BUILDING AND SURROUNDINGS:

(Indicate if building or structure is in an historic district)

The Hixson-Clark House is the second of two Folk Victorian homes which begin the historic residential row located on the west side of Ridge Rd. south of the Lake Rd.-Ridge Rd. intersection and within the local Clarkson Historic Overlay District.

18. OTHER NOTABLE FEATURES OF BUILDING AND SITE (including interior features if known):

The Hixson-Clark House is Folk Victorian in form with a gable front and wing design. The front gable vergeboard is elaborately detailed and peaked lintels are found over the windows. An enclosed porch has been added at the intersection of the wings which, although functional in design, detracts from the Folk Victorian flavor of the house.

SIGNIFICANCE

19. DATE OF INITIAL CONSTRUCTION: _____ c. 1877

ARCHITECT: _____

BUILDER: _____

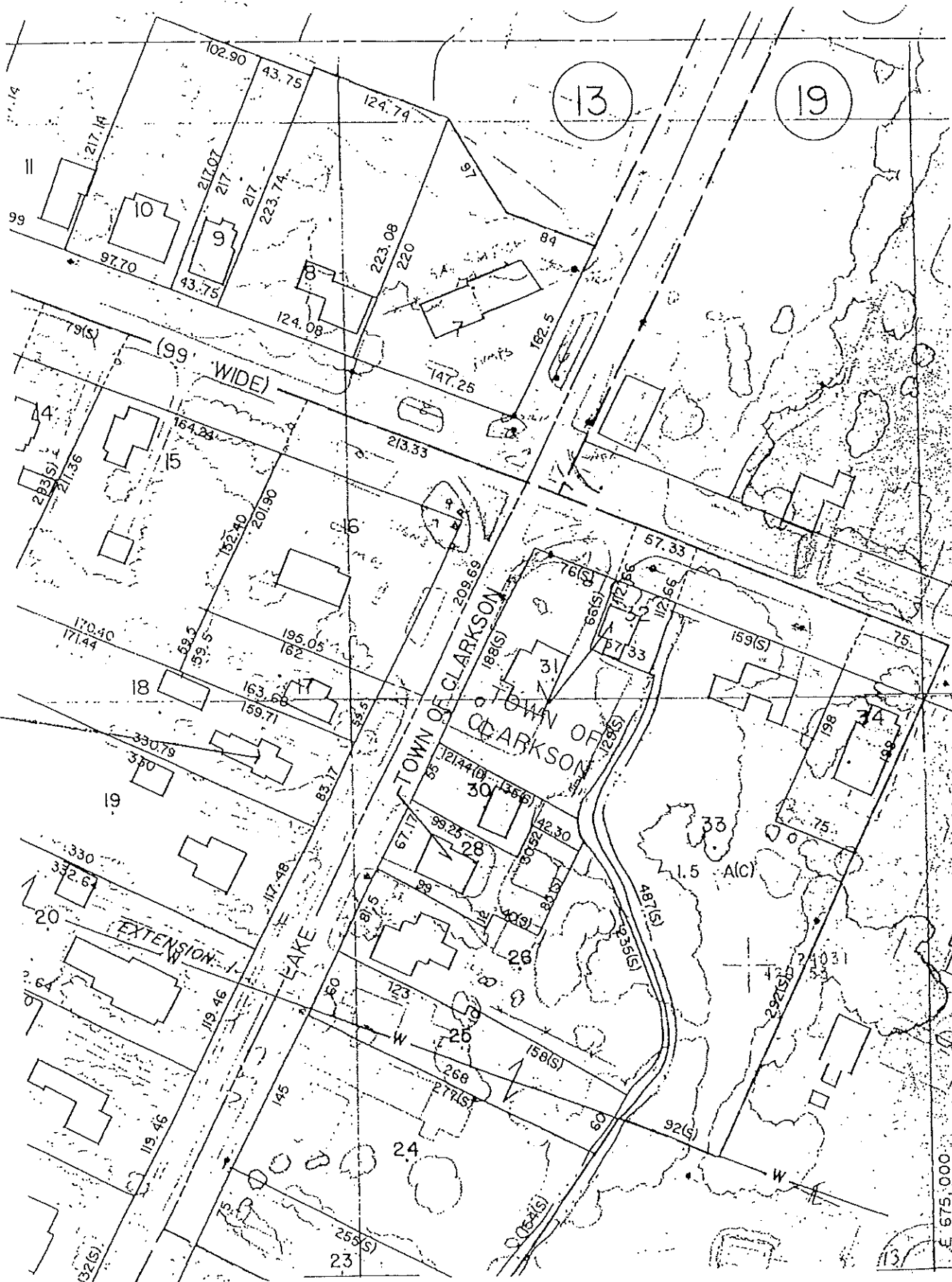
20. HISTORICAL AND ARCHITECTURAL IMPORTANCE:

The house was originally built by Fred R. Hixson, a local general store and carriage shop owner who was also secretary of the Ridge Road Creamery Company during the 1890's. During the mid-twentieth century, the Hixson-Clark House served as the Clarkson Post Office. Architecturally, the house is an attractive example of a regional Folk Victorian genre and is illustrative of the local transition from earlier Federal, Greek Revival and Italianate forms.

21. SOURCES:

Landmark Society of Western New York survey files
 Town of Clarkson Sesquicentennial

22. THEME:



Hixson-Clark
House, 3721
Lake Rd.

BUILDING-STRUCTURE INVENTORY FORM

NYS OFFICE OF PARKS, RECREATION
& HISTORIC PRESERVATION
DIVISION FOR HISTORIC PRESERVATION
(518) 474-0479

FOR OFFICE USE ONLY

UNIQUE SITE NO. _____
QUAD _____
SERIES _____
NEG. NO. _____

YOUR NAME: Spurgeon King DATE: June 26, 1987
YOUR ADDRESS: 130 Spring St. TELEPHONE: (716) 546-7029
ORGANIZATION (if any): The Landmark Society of Western New York

IDENTIFICATION

1. BUILDING NAME(S): Deat's Woodworking Shop
2. COUNTY: Monroe TOWN/CITY: Clarkson VILLAGE: _____
3. STREET LOCATION: 3726 Lake Rd.
4. OWNERSHIP: a. public ☒ b. private ☐ 3710 Lake Rd.
5. PRESENT OWNER: Town of Clarkson ADDRESS: Clarkson, NY
6. USE: Original: carriage shop Present: woodworking shop
7. ACCESSIBILITY TO PUBLIC: Exterior visible from public road: Yes ☒ No ☐
Interior accessible: Explain business hours

DESCRIPTION

8. BUILDING MATERIAL: a. clapboard ☐ b. stone ☐ c. brick ☐ d. board and batten ☐
e. cobblestone ☒ f. shingles ☐ g. stucco ☐ other: _____
9. STRUCTURAL SYSTEM: a. wood frame with interlocking joints ☐
(if known) b. wood frame with light members ☐
c. masonry load bearing walls ☒
d. metal (explain) _____
e. other _____
10. CONDITION: a. excellent ☐ b. good ☒ c. fair ☐ d. deteriorated ☐
11. INTEGRITY: a. original site ☒ b. moved ☐ if so, when? _____
c. list major alterations and dates (if known):
second story removed (date unknown)
concrete block shed (c. 1960)

12. PHOTO:

13. MAP:

See Continuation
Sheet (1)



14. THREATS TO BUILDING: a. none known ☒ b. zoning ☐ c. roads ☐
 d. developers ☐ e. deterioration ☐
 f. other: _____
15. RELATED OUTBUILDINGS AND PROPERTY:
 a. barn ☐ b. carriage house ☐ c. garage ☐
 d. privy ☐ e. shed ☐ f. greenhouse ☐
 g. shop ☐ h. gardens ☐
 i. landscape features: _____
 j. other: _____
16. SURROUNDINGS OF THE BUILDING (check more than one if necessary):
 a. open land ☐ b. woodland ☐
 c. scattered buildings ☒
 d. densely built-up ☐ e. commercial ☒
 f. industrial ☐ g. residential ☒
 h. other: _____

17. INTERRELATIONSHIP OF BUILDING AND SURROUNDINGS:
 (Indicate if building or structure is in an historic district)

The Deat's Woodworking Shop is located south of the Lake Rd.-
 Ridge Rd. intersection near the Clarkson Town Hall on Lake Rd.
 and is within the local Clarkson Historic District.

18. OTHER NOTABLE FEATURES OF BUILDING AND SITE (including interior features if known):

The Deat's Woodworking Shop is notable for its coursed
 cobblestone construction. The shop has been significantly
 altered with the removal of the entire second floor, the
 addition of a gable roof, and the application of stucco to the
 front facade. Heavy stone sills and lintels remain.

SIGNIFICANCE

19. DATE OF INITIAL CONSTRUCTION: _____ c. 1850

ARCHITECT: _____

BUILDER: _____

20. HISTORICAL AND ARCHITECTURAL IMPORTANCE:

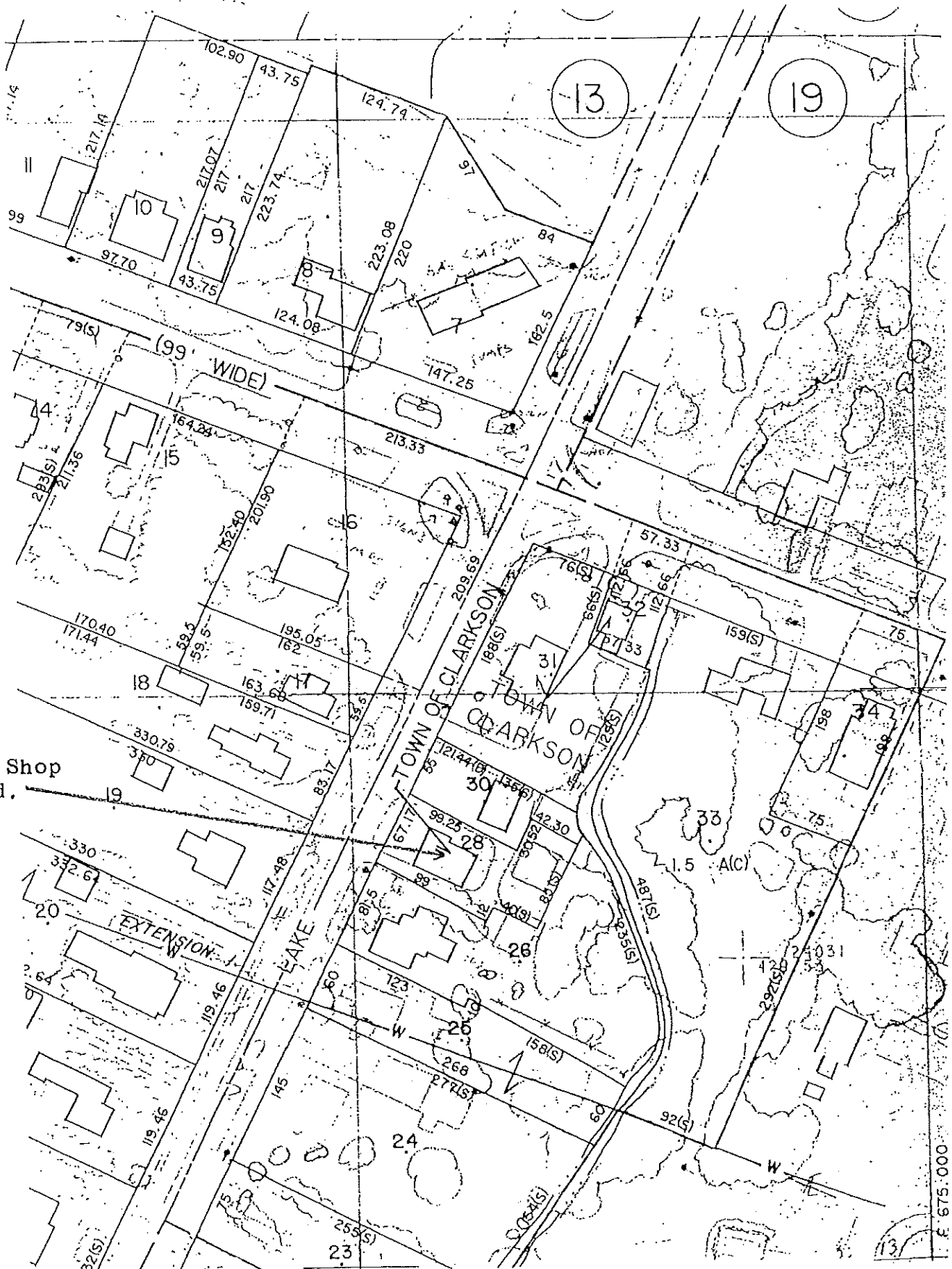
The Deat's Woodworking Shop remains as an example of early
 commercial development near the Lake Rd.-Ridge Rd. intersection
 in Clarkson. The cobblestone construction also is
 typical of regional Erie Canal era architecture. The shop
 was originally associated with the carriage industry and was
 operated by Flagler & Oelih; later by Hixson & Costello. Much
 altered, the woodworking shop retains little of its original
 architectural integrity. Primary significance is derived from
 the cobblestone influence on regional vernacular construction
 and association with early commercial enterprise along the Ridge
 Rd.

21. SOURCES:

The Landmark Society of Western New York survey files
 Town of Clarkson Sesquicentennial

22. THEME:

Deat's
Woodworking Shop
3726 Lake Rd.





BUILDING-STRUCTURE INVENTORY FORM

NYS OFFICE OF PARKS, RECREATION
& HISTORIC PRESERVATION
DIVISION FOR HISTORIC PRESERVATION
(518) 474-0479

FOR OFFICE USE ONLY

UNIQUE SITE NO. _____
QUAD _____
SERIES _____
NEG. NO. _____

YOUR NAME: Spurgeon King DATE: June 26, 1987

YOUR ADDRESS: 130 Spring St. TELEPHONE: (716) 546-7029

ORGANIZATION (if any): The Landmark Society of Western New York

IDENTIFICATION

1. BUILDING NAME(S): The Abel Baldwin House
2. COUNTY: Monroe TOWN/CITY: Clarkson VILLAGE: _____
3. STREET LOCATION: 3731 Lake Rd.
4. OWNERSHIP: a. public ☐ b. private ☒
5. PRESENT OWNER: Judith Lingenfelter ADDRESS: same as above
6. USE: Original: tavern Present: private residence
7. ACCESSIBILITY TO PUBLIC: Exterior visible from public road: Yes ☒ No ☐
Interior accessible: Explain private home

DESCRIPTION

8. BUILDING MATERIAL: a. clapboard ☒ b. stone ☐ c. brick ☐ d. board and batten ☐
e. cobblestone ☐ f. shingles ☐ g. stucco ☐ other: _____
9. STRUCTURAL SYSTEM: a. wood frame with interlocking joints ☐
b. wood frame with light members ☒
c. masonry load bearing walls ☐
d. metal (explain) _____
e. other _____
10. CONDITION: a. excellent ☒ b. good ☐ c. fair ☐ d. deteriorated ☐
11. INTEGRITY: a. original site ☐ b. moved ☒ if so, when? c. 1820
c. list major alterations and dates (if known):
rear addition (c. 1820)
north parlor enlarged (date unknown)

12. PHOTO:



13. MAP:

See Continuation
Sheet (2)

14. THREATS TO BUILDING: a. none known ☒ b. zoning ☐ c. roads ☐
 d. developers ☐ e. deterioration ☐
 f. other: _____
15. RELATED OUTBUILDINGS AND PROPERTY:
 a. barn ☒ b. carriage house ☐ c. garage ☐
 d. privy ☐ e. shed ☐ f. greenhouse ☐
 g. shop ☐ h. gardens ☐
 i. landscape features: _____
 j. other: _____
16. SURROUNDINGS OF THE BUILDING (check more than one if necessary):
 a. open land ☐ b. woodland ☐
 c. scattered buildings ☒
 d. densely built-up ☐ e. commercial ☐
 f. industrial ☐ g. residential ☒
 h. other: _____

17. INTERRELATIONSHIP OF BUILDING AND SURROUNDINGS:
 (Indicate if building or structure is in an historic district)

The Abel Baldwin House is located on the west side of Lake Rd. south of the Lake Rd.-Ridge Rd. intersection within the local Clarkson Historic Overlay District. The house is part of the most significant residential row in Clarkson.

18. OTHER NOTABLE FEATURES OF BUILDING AND SITE (including interior features if known):

See Continuation Sheet (1)

SIGNIFICANCE

19. DATE OF INITIAL CONSTRUCTION: _____ c. 1804

ARCHITECT: _____

BUILDER: _____ Abel Baldwin

20. HISTORICAL AND ARCHITECTURAL IMPORTANCE:

See Continuation Sheet (1)

21. SOURCES:

Landmark Society of Western New York survey files
 Town of Clarkson Sesquicentennial

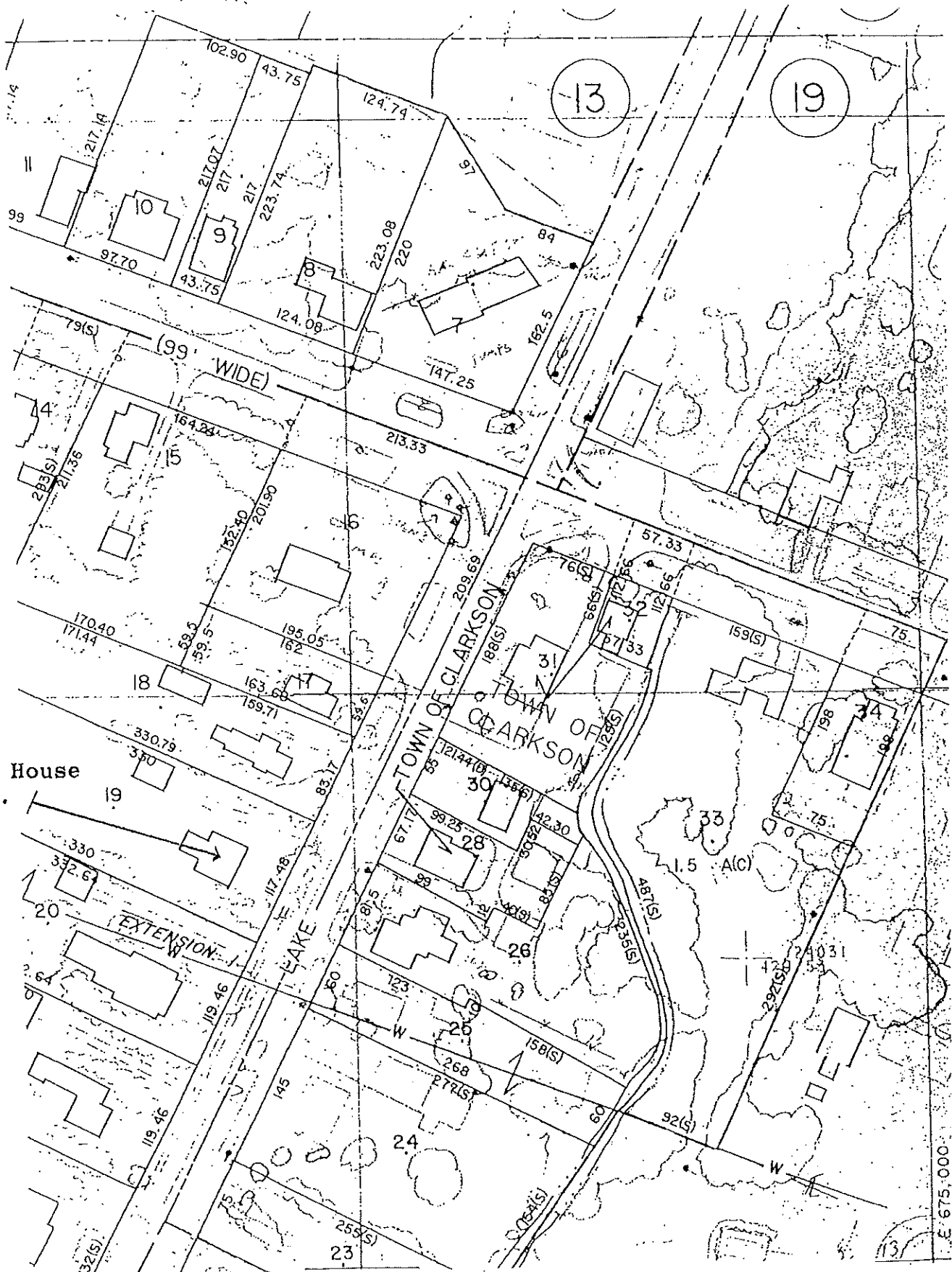
22. THEME: Residential

The Abel Baldwin House
Clarkson, Monroe County
ATTACHMENT (1)

18. The Abel Baldwin House is a two-story, five-bay house with a side-gable roof. The house is similar in form to other Federal examples found primarily in New England. Framed with clapboards, the facade appears altered. The peaked window lintels and recessed front entrance are not common variations of the Adam style and were probably added at a later date. In mass and form, however, the house is distinctly Federal.

20. Although the Abel Baldwin House was moved in 1820 from a prior location at the Clarkson four corners (current Lake Rd.-Ridge Rd. intersection), the house retains much of its original simplicity of form and detail. When originally constructed c. 1804, the house served as a tavern and also home for the Abel Baldwin family. The facade is a familiar Federal form reflecting the taste of settlers who migrated to the Genesee region of western New York from New England. Although the window surrounds and front entrance appear altered, the house in mass and form still reflects the early Federal influence from New England and remains an important example of this style in Clarkson and Monroe County.

Abel Baldwin House
3731 Lake Rd.





BUILDING-STRUCTURE INVENTORY FORM

NYS OFFICE OF PARKS, RECREATION
& HISTORIC PRESERVATION
DIVISION FOR HISTORIC PRESERVATION
(518) 474-0479

FOR OFFICE USE ONLY

UNIQUE SITE NO. _____
QUAD _____
SERIES _____
NEG. NO. _____

YOUR NAME: Spurgeon King DATE: June 26, 1987

YOUR ADDRESS: 130 Spring St. TELEPHONE: (716) 546-7029

ORGANIZATION (if any): The Landmark Society of Western New York

IDENTIFICATION

1. BUILDING NAME(S): The Randall House
2. COUNTY: Monroe TOWN/CITY: Clarkson VILLAGE: _____
3. STREET LOCATION: 3734 Lake Rd.
4. OWNERSHIP: a. public ☐ b. private ☒
5. PRESENT OWNER: Shirley Williams ADDRESS: same as above
6. USE: Original: private residence Present: private residence
7. ACCESSIBILITY TO PUBLIC: Exterior visible from public road: Yes ☒ No ☐
Interior accessible: Explain private home

DESCRIPTION

8. BUILDING MATERIAL: a. clapboard ☐ b. stone ☐ c. brick ☒ d. board and batten ☐
e. cobblestone ☐ f. shingles ☐ g. stucco ☐ other: _____
9. STRUCTURAL SYSTEM: a. wood frame with interlocking joints ☐
(if known) b. wood frame with light members ☐
c. masonry load bearing walls ☒
d. metal (explain) _____
e. other _____
10. CONDITION: a. excellent ☐ b. good ☒ c. fair ☐ d. deteriorated ☐
11. INTEGRITY: a. original site ☒ b. moved ☐ if so, when? _____
c. list major alterations and dates (if known):
cobblestone porch piers (date unknown)

12. PHOTO:

13. MAP:



See Continuation
Sheet (1)

14. THREATS TO BUILDING: a. none known ☒ b. zoning ☐ c. roads ☐
 d. developers ☐ e. deterioration ☐
 f. other: _____
15. RELATED OUTBUILDINGS AND PROPERTY:
 a. barn ☐ b. carriage house ☐ c. garage ☐
 d. privy ☐ e. shed ☐ f. greenhouse ☐
 g. shop ☐ h. gardens ☐
 i. landscape features: _____
 j. other: _____
16. SURROUNDINGS OF THE BUILDING (check more than one if necessary):
 a. open land ☐ b. woodland ☐
 c. scattered buildings ☒
 d. densely built-up ☐ e. commercial ☒
 f. industrial ☐ g. residential ☒
 h. other: _____

17. INTERRELATIONSHIP OF BUILDING AND SURROUNDINGS:
 (Indicate if building or structure is in an historic district)

This house is on the east side of Lake Rd. south of the Lake Rd.-Ridge Rd. intersection and within the local Clarkson Historic Overlay District.

18. OTHER NOTABLE FEATURES OF BUILDING AND SITE (including interior features if known):
 This house is a masonry asymmetrical Victorian design with Eastlake spindlework evident on the porch. The gable front and wing design is common. The front entrance features double glass pane doors and an unusual oculus is centered within the broken pediment. Cobblestone porch walls are non-contributing.

SIGNIFICANCE

19. DATE OF INITIAL CONSTRUCTION: _____ c. 1870

ARCHITECT: _____

BUILDER: _____ H.S. Randall

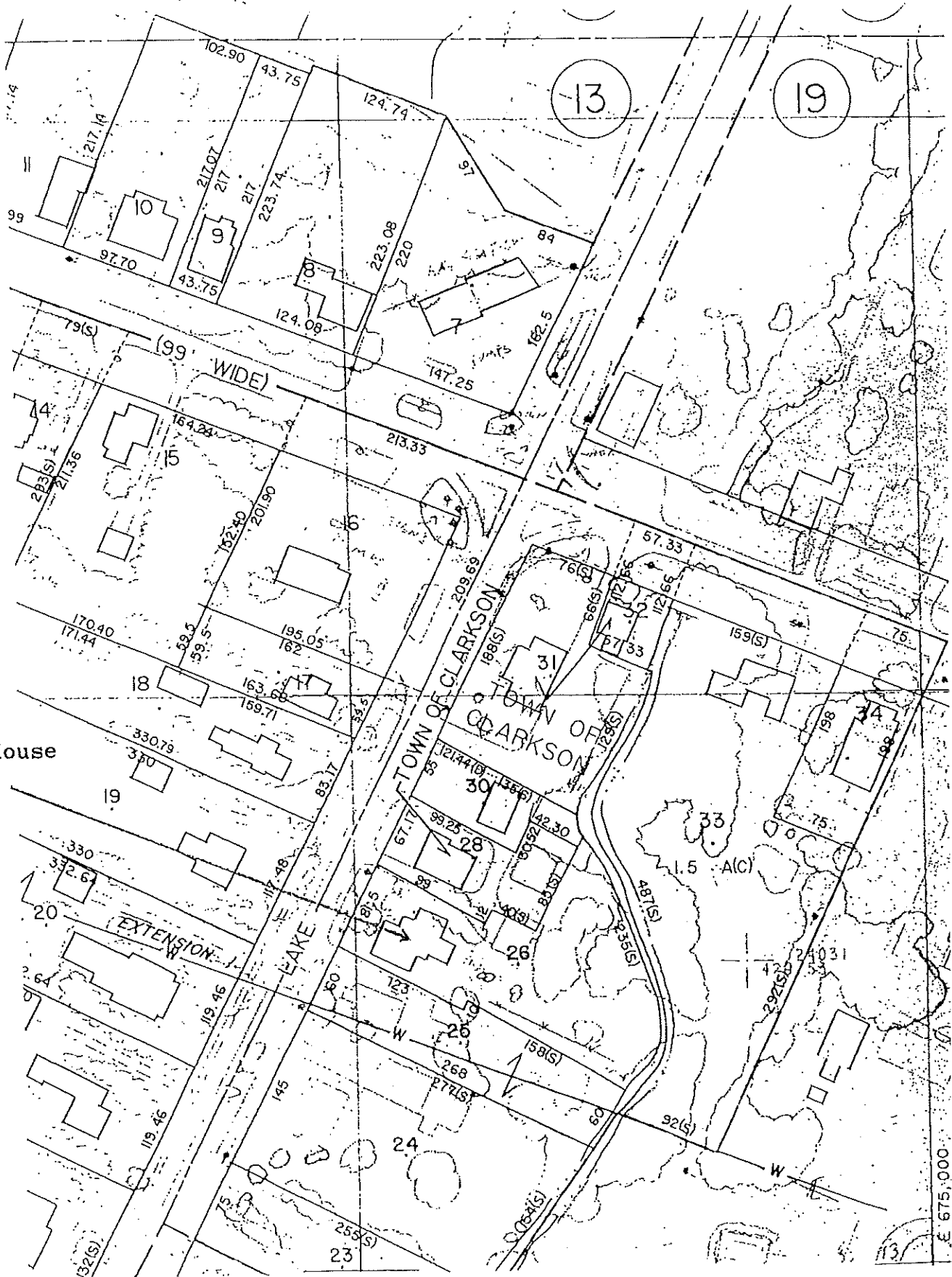
20. HISTORICAL AND ARCHITECTURAL IMPORTANCE:

This house is reflective of the Victorian influence within Clarkson and offers a masonry contrast to its Victorian neighbors across the street, the Downey House and the Hixson-Clark House. All are gable front and wing designs. H.S. Randall, who operated a blacksmith shop next door, probably built the house. This house illustrates that rural tastes in architecture could reflect prevailing trends away from earlier Federal and classical influences. The Randall House is an important visual element within the local historic district.

21. SOURCES: The Landmark Society of Western New York survey files
 Beer's 1872 plat maps of Monroe County

22. THEME:

The Randall House
3734 Lake Rd.





BUILDING-STRUCTURE INVENTORY FORM

NYS OFFICE OF PARKS, RECREATION
& HISTORIC PRESERVATION
DIVISION FOR HISTORIC PRESERVATION
(518) 474-0479

FOR OFFICE USE ONLY

UNIQUE SITE NO. _____
QUAD _____
SERIES _____
NEG. NO. _____

YOUR NAME: _____ DATE: _____

YOUR ADDRESS: _____ TELEPHONE: _____

ORGANIZATION (if any): _____

IDENTIFICATION

1. BUILDING NAME(S): The Bowman House
2. COUNTY: Monroe TOWN/CITY: Clarkson VILLAGE: _____
3. STREET LOCATION: 3741 Lake Rd.
4. OWNERSHIP: a. public ☐ b. private ☒
5. PRESENT OWNER: William Schmitt ADDRESS: same as above
6. USE: Original: private residence Present: private residence
7. ACCESSIBILITY TO PUBLIC: Exterior visible from public road: Yes ☒ No ☐
Interior accessible: Explain private home

DESCRIPTION

8. BUILDING MATERIAL: a. clapboard ☐ b. stone ☐ c. brick ☒ d. board and batten ☐
e. cobblestone ☐ f. shingles ☐ g. stucco ☐ other: _____
9. STRUCTURAL SYSTEM: a. wood frame with interlocking joints ☐
b. wood frame with light members ☐
c. masonry load bearing walls ☒
d. metal (explain) _____
e. other _____
10. CONDITION: a. excellent ☒ b. good ☐ c. fair ☐ d. deteriorated ☐
11. INTEGRITY: a. original site ☒ b. moved ☐ if so, when? _____
c. list major alterations and dates (if known):
two-car attached garage

12. PHOTO:

13. MAP:

See Continuation
Sheet (2)



14. THREATS TO BUILDING: a. none known ☒ b. zoning ☐ c. roads ☐
 d. developers ☐ e. deterioration ☐
 f. other: _____
15. RELATED OUTBUILDINGS AND PROPERTY:
 a. barn ☒ b. carriage house ☐ c. garage ☐
 d. privy ☐ e. shed ☐ f. greenhouse ☐
 g. shop ☐ h. gardens ☐
 i. landscape features: _____
 j. other: _____
16. SURROUNDINGS OF THE BUILDING (check more than one if necessary):
 a. open land ☐ b. woodland ☐
 c. scattered buildings ☒
 d. densely built-up ☐ e. commercial ☐
 f. industrial ☐ g. residential ☒
 h. other: _____
17. INTERRELATIONSHIP OF BUILDING AND SURROUNDINGS:
 (Indicate if building or structure is in an historic district)
 The Bowman House is located on a .9 acre site on the west side of Lake Rd. south of the Lake Rd.-Ridge Rd. intersection. A detached barn is located on the north side of the site, and a non-contributing block garage is attached to the rear (west) elevation. Within the local Clarkson Historic Overlay District.
18. OTHER NOTABLE FEATURES OF BUILDING AND SITE (including interior features if known):

See Continuation Sheet

SIGNIFICANCE

19. DATE OF INITIAL CONSTRUCTION: 1850

ARCHITECT: _____

BUILDER: _____

20. HISTORICAL AND ARCHITECTURAL IMPORTANCE:

See Continuation Sheet

21. SOURCES:

Landmark Society of Western New York survey files
 Town of Clarkson Sesquicentennial

22. THEME:

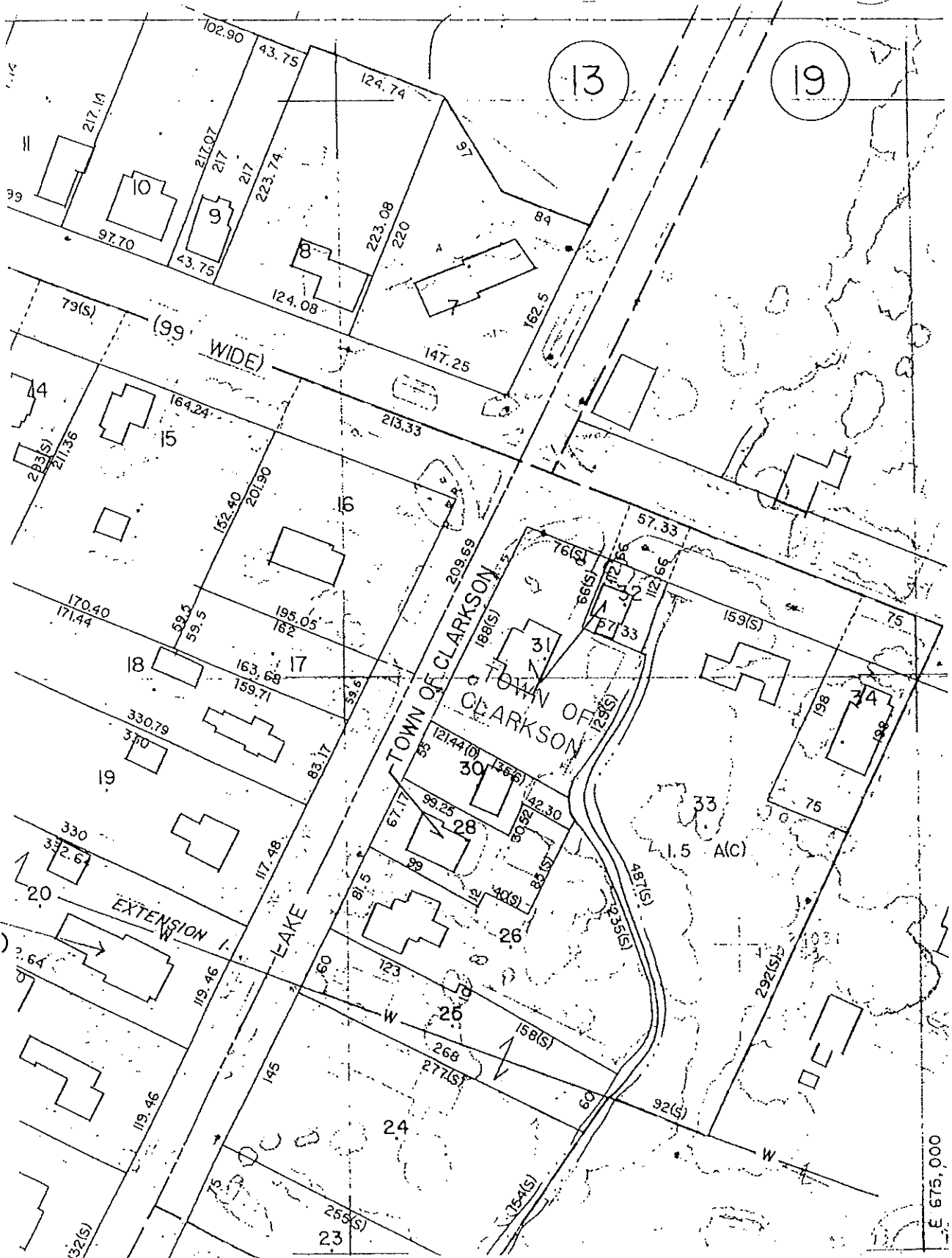
The Bowman House
Clarkson, Monroe County
Attachment (1)

18. The Bowman House was originally constructed in 1850 as a Greek Revival residence and is one of western New York's most outstanding examples of the classical style. The house is massive in scale with a square main block closely resembling three similar mansions found on East Ave. in Rochester, N.Y. However, the two-story pedimented portico is unique and adds magnitude in scale. The surmounting glazed cupola contributes central unity to the entire structure.

Four unusual columns which appear to be modified Corinthian support the portico. The wide entablature includes detailing such as dentils and distinctive bead-and-reel moulding. Small rectangular windows appear in the frieze band surrounding the main block while flat stone lintels accent the first floor windows. The central entrance surround features matching colonettes framed by monumental pilasters which extend upward to flank the second-story window directly over the door. A one-story pedimented Doric side porch is located on the north facade. The massive scale, symmetrical proportions and distinct detailing all combine to make the Bowman House an elegant example of regional vernacular Greek Revival architecture.

20. John Bowman was the son of Clarkson's first lawyer, Judge John Bowman. Local lore has it that after building the house for his fiancée, John Bowman disappeared to New York City never to return. In any event, the house has remained a comfortable residence since 1850 and, as a consequence, has been well-preserved with little desecration or alteration. The square compact massing combined with classical monumental detailing creates a very appealing proportional solidity not found elsewhere in the region. Although larger Greek Revival structures exist in Rochester and Monroe County, none achieve the solid proportional impact of the smaller Bowman House. The Bowman House accordingly ranks as an extremely significant example of late Greek Revival architecture within the Monroe County region and is the architectural crown jewel of the historic homes located within the local Clarkson historic overlay district.

The
Bowman
House
(3741 Lake Rd.)





BUILDING-STRUCTURE INVENTORY FORM

NYS OFFICE OF PARKS, RECREATION
& HISTORIC PRESERVATION
DIVISION FOR HISTORIC PRESERVATION
(518) 474-0479

FOR OFFICE USE ONLY

UNIQUE SITE NO. _____
QUAD _____
SERIES _____
NEG. NO. _____

YOUR NAME: Spurgeon King DATE: June 26, 1987
YOUR ADDRESS: 130 Spring St. TELEPHONE: (716) 546-7029
ORGANIZATION (if any): The Landmark Society of Western New York

IDENTIFICATION

1. BUILDING NAME(S): The Lee-Duryea House
2. COUNTY: Monroe TOWN/CITY: Clarkson VILLAGE: _____
3. STREET LOCATION: 3749 Lake Rd.
4. OWNERSHIP: a. public ☐ b. private ☒
5. PRESENT OWNER: Alva Duryea ADDRESS: same as above
6. USE: Original: private residence Present: private residence
7. ACCESSIBILITY TO PUBLIC: Exterior visible from public road: Yes ☒ No ☐
Interior accessible: Explain private home

DESCRIPTION

8. BUILDING MATERIAL: a. clapboard ☐ b. stone ☐ c. brick ☒ d. board and-batten ☐
e. cobblestone ☐ f. shingles ☐ g. stucco ☐ other: _____
9. STRUCTURAL SYSTEM: a. wood frame with interlocking joints ☐
(if known) b. wood frame with light members ☐
c. masonry load bearing walls ☒
d. metal (explain) _____
e. other _____
10. CONDITION: a. excellent ☒ b. good ☐ c. fair ☐ d. deteriorated ☐
11. INTEGRITY: a. original site ☒ b. moved ☐ if so, when? _____
c. list major alterations and dates (if known): _____

12. PHOTO:

13. MAP:

See Continuation
Sheet (2)



14. THREATS TO BUILDING: a. none known ☒ b. zoning ☐ c. roads ☐
 d. developers ☐ e. deterioration ☐
 f. other: _____

15. RELATED OUTBUILDINGS AND PROPERTY:

- a. barn ☐ b. carriage house ☒ c. garage ☐
 d. privy ☐ e. shed ☐ f. greenhouse ☐
 g. shop ☐ h. gardens ☐
 i. landscape features: _____
 j. other: _____

16. SURROUNDINGS OF THE BUILDING (check more than one if necessary):

- a. open land ☐ b. woodland ☐
 c. scattered buildings ☒
 d. densely built-up ☐ e. commercial ☐
 f. industrial ☐ g. residential ☒
 h. other: _____

17. INTERRELATIONSHIP OF BUILDING AND SURROUNDINGS:

(Indicate if building or structure is in an historic district)

The Lee-Duryea House is located in an architecturally significant historic residential row on the west side of Lake Rd. south of the Lake Rd.-Ridge Rd. intersection. The house is within the local Clarkson Historic Overlay District.

18. OTHER NOTABLE FEATURES OF BUILDING AND SITE (including interior features if known):

See Continuation Sheet (1)

SIGNIFICANCE

19. DATE OF INITIAL CONSTRUCTION: c. 1840

ARCHITECT: _____

BUILDER: _____

20. HISTORICAL AND ARCHITECTURAL IMPORTANCE:

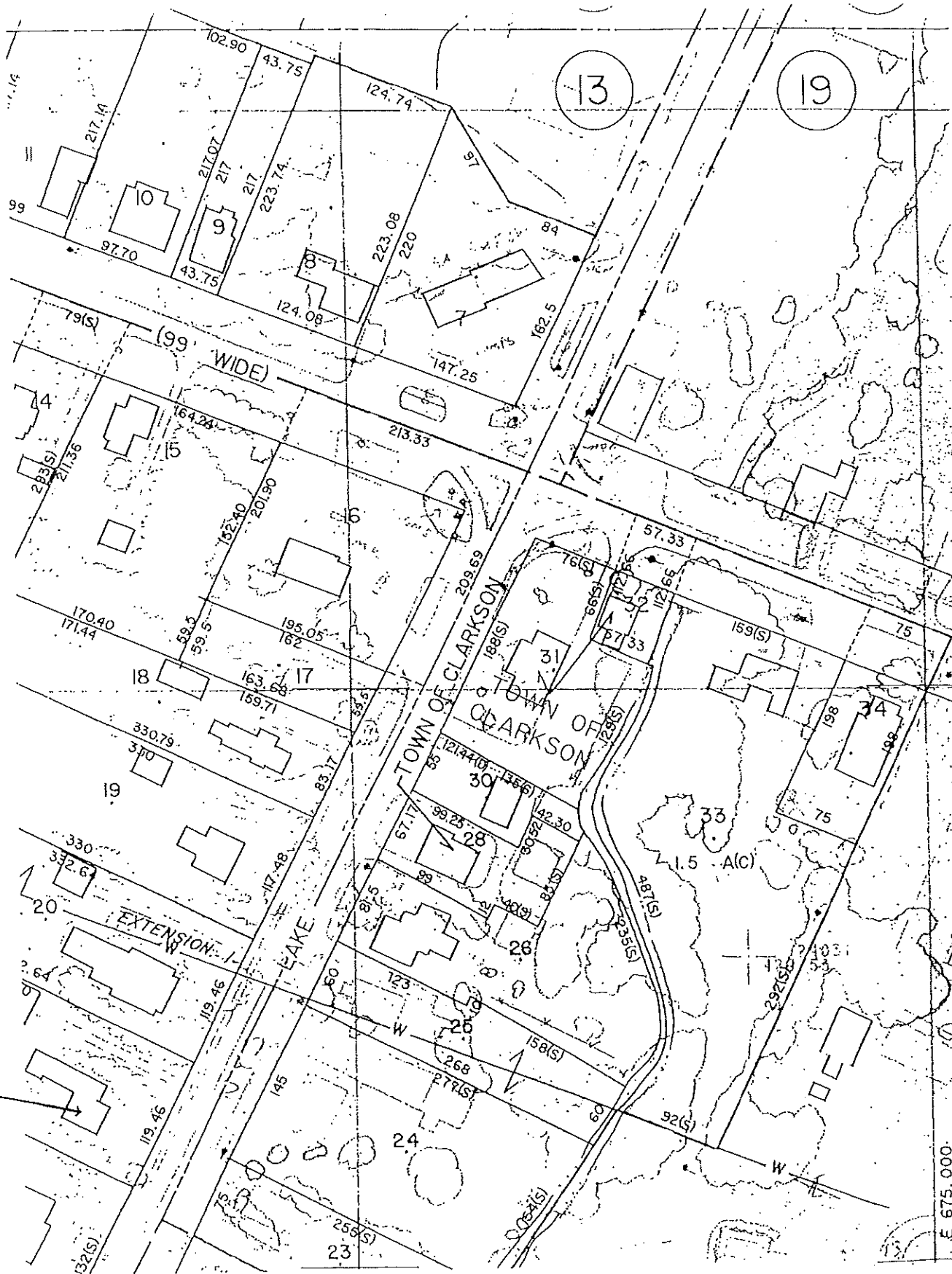
See Continuation Sheet (1)

21. SOURCES: Landmark Society of Western New York survey files
 Paul Malo, Landmarks of Rochester and Monroe County

22. THEME:

18. The Lee-Duryea House is a handsome and less elaborate Greek Revival example than its magnificent neighbor to the north, the Bowman House. The three-bay front gable facade features an off-set front entrance, broken pediment and an oculus centered below the gable end peak. The classical entablature of the eave and door surround is plain and unadorned with dentils or brackets. The door surround features rectangular sidelights and transom encased within a decorative enframement. The sidelights are flanked by square Doric columns. The smaller attached northern wing adds central unity to the off-set design. A front gabled carriage house with a matching oculus stands behind and north of the main house. This outbuilding is a rectangular two-story apartment building with cedar shake siding.

20. The Lee-Duryea House is yet another fine example of the architectural diversity found within the local Clarkson Historic Overlay District. The gable front and wing construction is a familiar Greek Revival variation yet the Lee-Duryea House exhibits its own unique compact massing and scale. Built in c. 1840 as a private residence, the house has experienced few period stylistic alterations evident on other Clarkson homes. Greek Revival detailing and characteristics have remained relatively intact. This house and the Bowman House are the two surviving extant examples of essentially unaltered Greek Revival architecture left in Clarkson. The Lee-Duryea House is significant as an intact surviving model of rural classical architecture and is an important component of Clarkson's most important historic residential row.





BUILDING-STRUCTURE INVENTORY FORM

NYS OFFICE OF PARKS, RECREATION
& HISTORIC PRESERVATION
DIVISION FOR HISTORIC PRESERVATION
(518) 474-0479

FOR OFFICE USE ONLY

UNIQUE SITE NO. _____
QUAD _____
SERIES _____
NEG. NO. _____

YOUR NAME: Spurgeon King DATE: June 26, 1987

YOUR ADDRESS: 130 Spring St. TELEPHONE: (716) 546-7029

ORGANIZATION (if any): The Landmark Society of Western New York

IDENTIFICATION

1. BUILDING NAME(S): The Haskell-Anselm House
2. COUNTY: Monroe TOWN/CITY: Clarkson VILLAGE: _____
3. STREET LOCATION: 3759 Lake Rd.
4. OWNERSHIP: a. public ☐ b. private ☒
5. PRESENT OWNER: Mrs. George Anselm ADDRESS: same as above
6. USE: Original: private residence Present: private residence
7. ACCESSIBILITY TO PUBLIC: Exterior visible from public road: Yes ☒ No ☐
Interior accessible: Explain private home

DESCRIPTION

8. BUILDING MATERIAL: a. clapboard ☐ b. stone ☐ c. brick ☒ d. board and-batten ☐
e. cobblestone ☐ f. shingles ☐ g. stucco ☐ other: _____
9. STRUCTURAL SYSTEM: a. wood frame with interlocking joints ☐
b. wood frame with light members ☐
c. masonry load bearing walls ☒
d. metal (explain) _____
e. other _____
10. CONDITION: a. excellent ☒ b. good ☐ c. fair ☐ d. deteriorated ☐
11. INTEGRITY: a. original site ☒ b. moved ☐ if so, when? _____
c. list major alterations and dates (if known):
north wing roof raised (date unknown)
barn erected (1879)
Italianate porch (c. 1875)

12. PHOTO:

13. MAP:

See Continuation
Sheet (2)



14. THREATS TO BUILDING: a. none known ☒ b. zoning ☐ c. roads ☐
 d. developers ☐ e. deterioration ☐
 f. other: _____
15. RELATED OUTBUILDINGS AND PROPERTY:
 a. barn ☒ b. carriage house ☐ c. garage ☐
 d. privy ☐ e. shed ☐ f. greenhouse ☐
 g. shop ☐ h. gardens ☐
 i. landscape features: _____
 j. other: _____
16. SURROUNDINGS OF THE BUILDING (check more than one if necessary):
 a. open land ☐ b. woodland ☐
 c. scattered buildings ☒
 d. densely built-up ☐ e. commercial ☐
 f. industrial ☐ g. residential ☒
 h. other: _____

17. INTERRELATIONSHIP OF BUILDING AND SURROUNDINGS:

(Indicate if building or structure is in an historic district)

The Haskell-Anselm House is located on the west side of Lake Rd. south of the Lake Rd.-Ridge Rd. intersection and within the local Clarkson Historic Overlay District.

18. OTHER NOTABLE FEATURES OF BUILDING AND SITE (including interior features if known):

See Continuation Sheet (1)

SIGNIFICANCE

19. DATE OF INITIAL CONSTRUCTION: _____ c. 1841

ARCHITECT: _____

BUILDER: _____ Lemuel Haskell

20. HISTORICAL AND ARCHITECTURAL IMPORTANCE:

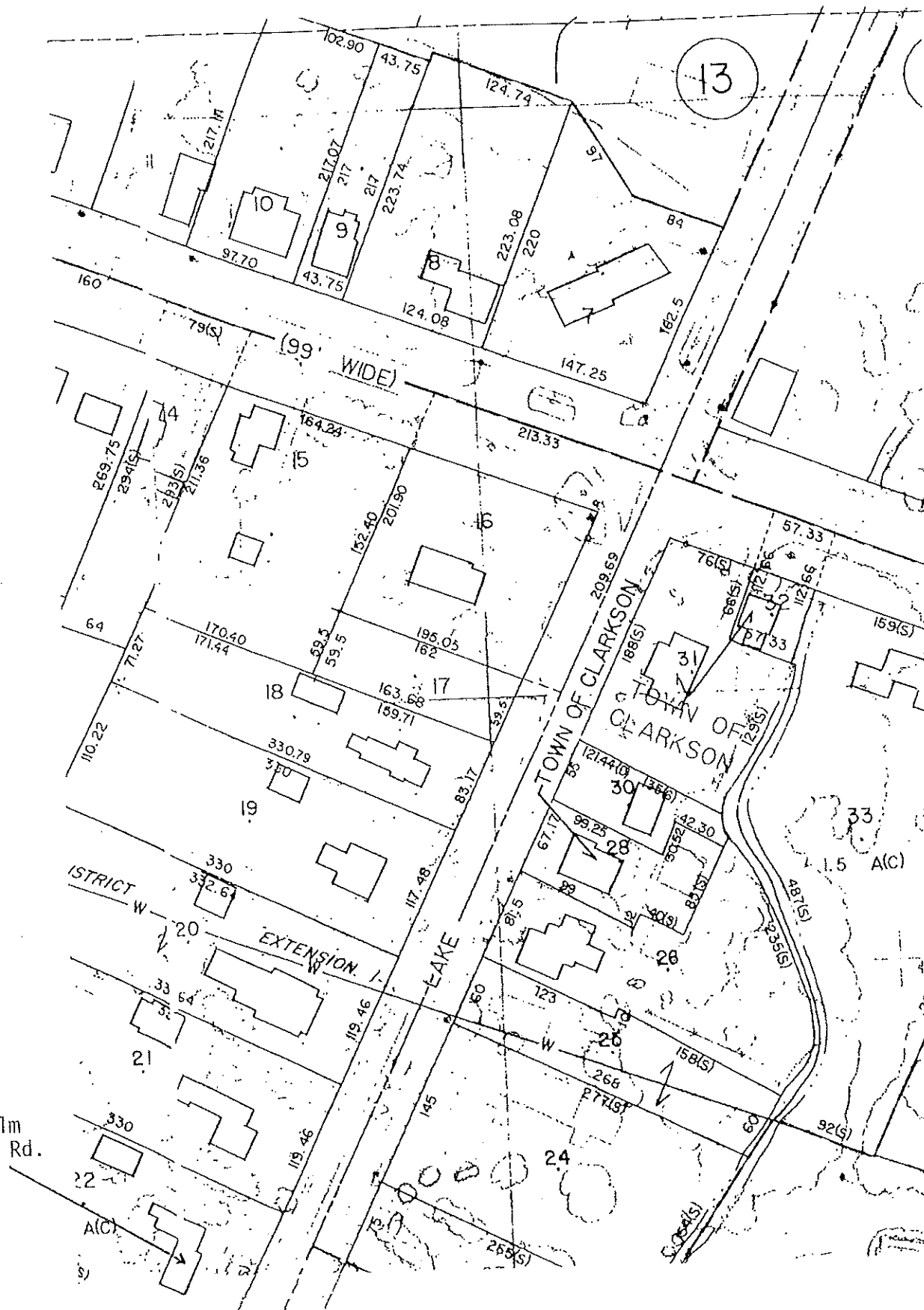
See Continuation Sheet (1)

21. SOURCES: Landmark Society of Western New York survey files
 Paul Malo, Landmarks of Rochester and Monroe County

22. THEME: Residential

18. The Haskell-Anselm House is an excellent example of the Greek Revival style in Clarkson. The house features a typical five-bay center entrance facade with gable wing. Classical detailing is plain with no dentils or brackets. The doorway is plain with no elaborate decorative surround. The one-bay entrance porch features Doric columns which do not match in scale or entasis. The gable wing has several small frieze windows and an Italianate one-story porch. Each window is crowned with a flat brick arch and flanked by bevelled shutters.

20. The Haskell-Anselm House retains much of its original 1840's Greek Revival detailing which emphasized classical simplicity and symmetry of form. The main block with its Doric porch and wide entablature emphasizes this classical simplicity and offers a charming contrast to the offset facade of the Lee-Duryea House next door and the ornate Bowman House nearby. The bracketed Italianate porch does not detract from the Greek Revival character of the house and is a fine example of Romantic craftsmanship. The Haskell-Anselm House is an important link in Clarkson's most historic and architecturally significant residential row.



Real Property Tax Service Agency
Town of Clarkson Monroe County NY



BUILDING-STRUCTURE INVENTORY FORM

NYS OFFICE OF PARKS, RECREATION
& HISTORIC PRESERVATION
DIVISION FOR HISTORIC PRESERVATION
(518) 474-0479

FOR OFFICE USE ONLY

UNIQUE SITE NO. _____
QUAD _____
SERIES _____
NEG. NO. _____

YOUR NAME: Spurgeon King DATE: June 26, 1987

YOUR ADDRESS: 130 Spring St. TELEPHONE: (716) 546-7029

ORGANIZATION (if any): The Landmark Society of Western New York

IDENTIFICATION

1. BUILDING NAME(S): The Simeon Jewett House
2. COUNTY: Monroe TOWN/CITY: Clarkson VILLAGE: _____
3. STREET LOCATION: 3779 Lake Rd.
4. OWNERSHIP: a. public ☐ b. private ☒
5. PRESENT OWNER: Daryl Dupre ADDRESS: same as above
6. USE: Original: private residence Present: private residence
7. ACCESSIBILITY TO PUBLIC: Exterior visible from public road: Yes ☒ No ☐
Interior accessible: Explain private home

DESCRIPTION

8. BUILDING MATERIAL: a. clapboard ☐ b. stone ☐ c. brick ☒ d. board and-batten ☐
e. cobblestone ☐ f. shingles ☐ g. stucco ☐ other: _____
9. STRUCTURAL SYSTEM: a. wood frame with interlocking joints ☐
b. wood frame with light members ☐
c. masonry load bearing walls ☒
d. metal (explain) _____
e. other rear addition: wood frame
10. CONDITION: a. excellent ☒ b. good ☐ c. fair ☐ d. deteriorated ☐
11. INTEGRITY: a. original site ☒ b. moved ☐ if so, when? _____
c. list major alterations and dates (if known):
rear frame addition (date unknown)
front porch (1985)

12. PHOTO:

13. MAP:

See Continuation
Sheet (2)



14. THREATS TO BUILDING: a. none known ☒ b. zoning ☐ c. roads ☐
 d. developers ☐ e. deterioration ☐
 f. other: _____
15. RELATED OUTBUILDINGS AND PROPERTY:
 a. barn ☐ b. carriage house ☐ c. garage ☐
 d. privy ☐ e. shed ☐ f. greenhouse ☐
 g. shop ☐ h. gardens ☐
 i. landscape features: _____
 j. other: _____
16. SURROUNDINGS OF THE BUILDING (check more than one if necessary):
 a. open land ☐ b. woodland ☐
 c. scattered buildings ☒
 d. densely built-up ☐ e. commercial ☐
 f. industrial ☐ g. residential ☒
 h. other: _____

17. INTERRELATIONSHIP OF BUILDING AND SURROUNDINGS:
 (Indicate if building or structure is in an historic district)
 The Simeon Jewett House is located on the west side of Lake Rd.
 south of the Lake Rd.-Ridge Rd. intersection within the Clarkson
 Historic Overlay District. The house is part of the most
 significant historic residential row in Clarkson.
18. OTHER NOTABLE FEATURES OF BUILDING AND SITE (including interior features if known):

See Continuation Sheet (1)

SIGNIFICANCE

19. DATE OF INITIAL CONSTRUCTION: 1828
- ARCHITECT: _____
- BUILDER: Lemuel Haskell
20. HISTORICAL AND ARCHITECTURAL IMPORTANCE:

See Continuation Sheet (1)

21. SOURCES: Landmark Society of Western New York survey files
 Town of Clarkson Sesquicentennial
 Interview with Mary Dupre, Fall (1986)
22. THEME: Residential

The Simeon Jewett House
Clarkson, Monroe County
ATTACHMENT (1)

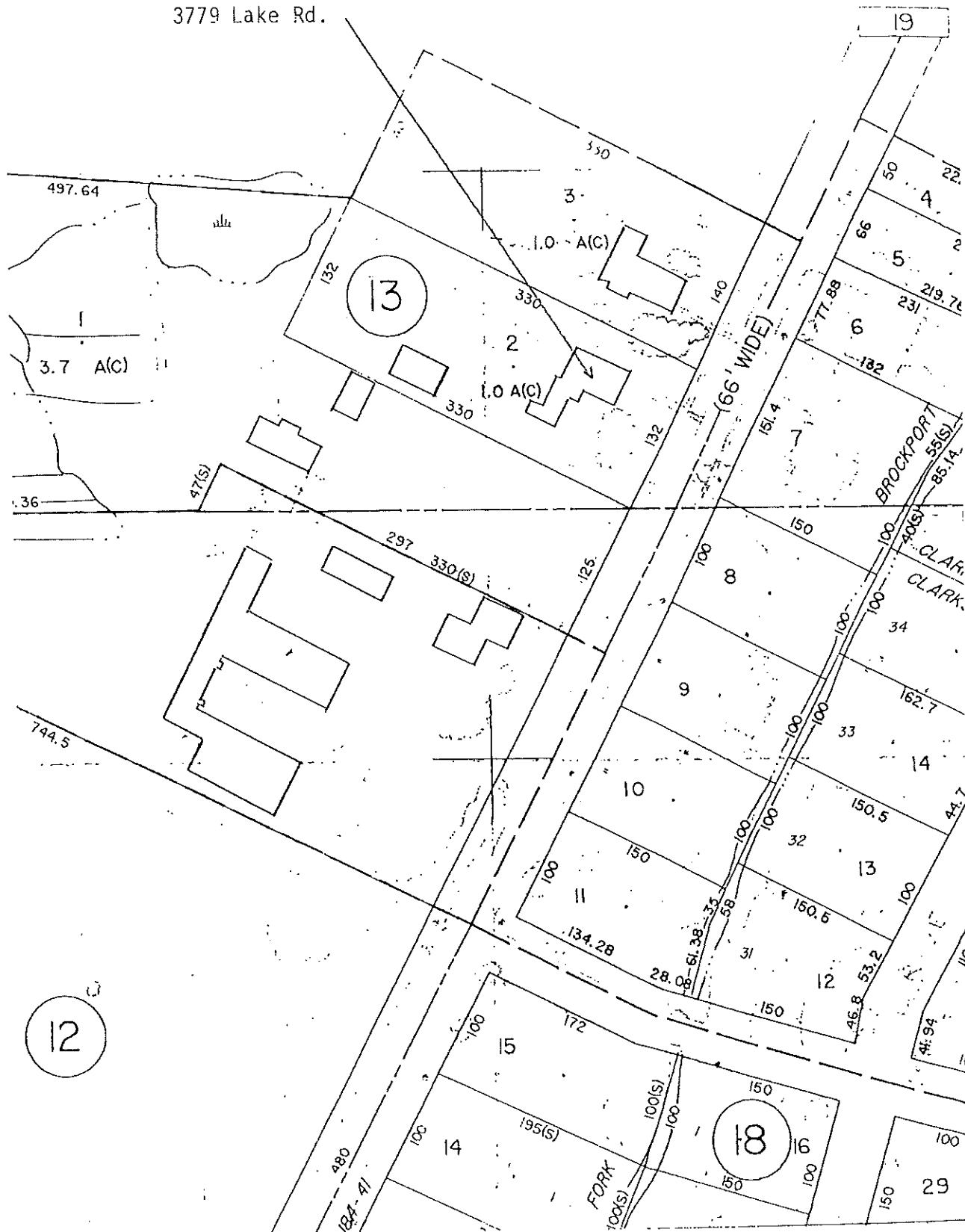
18. The Simeon Jewett House features a three-bay facade with offset front entrance enhanced by another of the exquisite Federal door surrounds found in Clarkson. The entrance is flanked by sidelights framed between paired Ionic colonnettes and a fanlight transom crowns the door. Geometric tracery patterns grace both the sidelight and transom. The Jewett House is similar in form to its neighbor, the Fowler House. The wooden fence which delineates the front edge of the property is uniquely designed and adds a substantial historic ambiance to the site.

Other detailing on the Jewett House is plain with a simple frieze and flat arches over the windows. A contributing brick wing extends west and to the rear of the house. Interior features include original trim, cherry staircase and brick fireplaces in the living room, dining room and kitchen.

20. Built by Lemuel Haskell, this house was home to Simeon Jewett for thirty years following its completion in 1828. Jewett was a political leader, lawyer, jurist and U.S. Marshall for northern New York under President Buchanan. He practiced law in Rochester and commuted from Clarkson.

Architecturally, the Jewett House retains much of the simple elegance and charm of its early Federal influence. A unique characteristic of the house is its relatively unaltered state. The present owners have removed the front shutters and added a non-contributing front porch incompatible with the original design. A contributing heavy timber frame wing extending south from the house may also be altered or removed. Even so, the Simeon Jewett House remains one of the most important examples of Federal architecture in Monroe County with high architectural and historic merit.

The Simeon Jewett House
3779 Lake Rd. \



Real Property Tax Service Agency
Town of Clarkson Monroe County NY



BUILDING-STRUCTURE INVENTORY FORM
NYS OFFICE OF PARKS, RECREATION
& HISTORIC PRESERVATION
DIVISION FOR HISTORIC PRESERVATION
(518) 474-0479

FOR OFFICE USE ONLY
UNIQUE SITE NO. _____
QUAD _____
SERIES _____
NEG. NO. _____

YOUR NAME: Spurgeon King DATE: June 26, 1987
YOUR ADDRESS: 130 Spring St. TELEPHONE: (716) 546-7029
ORGANIZATION (if any): The Landmark Society of Western New York

IDENTIFICATION

1. BUILDING NAME(S): The Fowler House
2. COUNTY: Monroe TOWN/CITY: Clarkson VILLAGE: _____
3. STREET LOCATION: 3773 Lake Rd.
4. OWNERSHIP: a. public ☐ b. private ☒
5. PRESENT OWNER: Charles Bartlett ADDRESS: _____
6. USE: Original: private residence Present: private residence
7. ACCESSIBILITY TO PUBLIC: Exterior visible from public road: Yes ☒ No ☐
Interior accessible: Explain private home

DESCRIPTION

8. BUILDING MATERIAL: a. clapboard ☐ b. stone ☐ c. brick ☒ d. board and-batten ☐
e. cobblestone ☐ f. shingles ☐ g. stucco ☐ other: _____
9. STRUCTURAL SYSTEM: a. wood frame with interlocking joints ☐
b. wood frame with light members ☐
c. masonry load bearing walls ☒
d. metal (explain) _____
e. other _____
10. CONDITION: a. excellent ☐ b. good ☒ c. fair ☐ d. deteriorated ☐
11. INTEGRITY: a. original site ☒ b. moved ☐ if so, when? _____
c. list major alterations and dates (if known):
kitchen wing added (c. 1835)
porch added (c. 1840)
eaves altered (c. 1893)

12. PHOTO:

13. MAP:

See Continuation
Sheet (2)



14. THREATS TO BUILDING: a. none known ☒ b. zoning ☐ c. roads ☐
 d. developers ☐ e. deterioration ☐
 f. other: _____
15. RELATED OUTBUILDINGS AND PROPERTY:
 a. barn ☒ b. carriage house ☐ c. garage ☐
 d. privy ☐ e. shed ☐ f. greenhouse ☐
 g. shop ☐ h. gardens ☐
 i. landscape features: _____
 j. other: _____
16. SURROUNDINGS OF THE BUILDING (check more than one if necessary):
 a. open land ☐ b. woodland ☐
 c. scattered buildings ☒
 d. densely built-up ☐ e. commercial ☐
 f. industrial ☐ g. residential ☒
 h. other: _____

17. INTERRELATIONSHIP OF BUILDING AND SURROUNDINGS:
 (Indicate if building or structure is in an historic district)

The Fowler House is located on the west side of Lake Rd. south of the Lake Rd.-Ridge Rd. intersection. The house is part of an extremely significant brick residential row containing period homes. The Fowler House is within the local Clarkson Historic Overlay District.

18. OTHER NOTABLE FEATURES OF BUILDING AND SITE (including interior features if known):

See Continuation Sheet (1)

SIGNIFICANCE

19. DATE OF INITIAL CONSTRUCTION: _____ c. 1829

ARCHITECT: _____

BUILDER: Gustavus Clark

20. HISTORICAL AND ARCHITECTURAL IMPORTANCE:

See Continuation Sheet (1)

21. SOURCES: Landmark Society of Western New York survey files
Paul Malo, Landmarks of Rochester and Monroe County

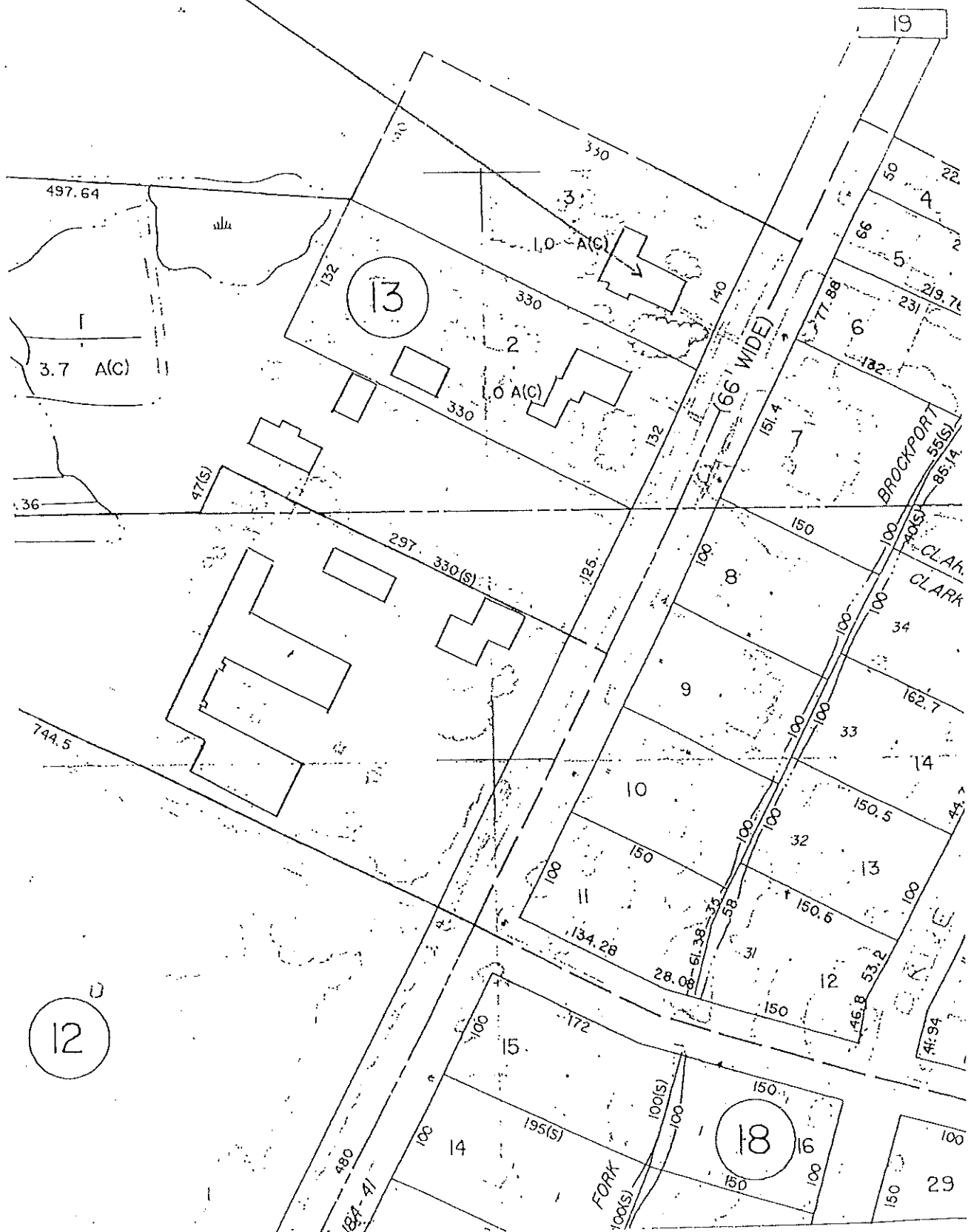
22. THEME: Residential

18. The front (east) facade of the Fowler House is a three-bay offset facade with a distinctive Federal doorway and full width Greek Revival porch which adds horizontal massing to this elevation. The entrance surround is of the type commonly found in Clarkson and features delicate lead tracery in the sidelights and fanlight. The sidelights rest between paired Ionic colonnettes not fluted but with a delicate entasis. The doorway is accented by wooden pilasters. Plain decorative Italianate eave brackets nicely complement the unadorned porch entablature and are an acceptable alternative to dentils or other moulding.

20. The Fowler House, located within Clarkson's most significant architectural residential row, continues the prevalent Federal tradition in the area. Gustavus Clark, elected first Clarkson town clerk in 1819, built the house in 1829. Several locally prominent citizens resided in the house including Austin Pinney, Charles Bellinger and Ernest Fowler. Fowler was prominent for his cooper shop located on the west side of the property to the rear of the house.

Also reflective of Greek Revival and Italianate influence, the house in scale and proportion remains decidedly Federal. The full length front porch and low rear additions contribute horizontal massing to the 2 1/2 story main block. Interior spaces appear intact with the exception of a modern bathroom installed off the main bedroom of the second floor. The staircase remains intact and interior trim is plain with much of it appearing original to the structure. The Fowler House is another important example of the Federal influence in Clarkson.

The Fowler House
3773 Lake Rd.





BUILDING-STRUCTURE INVENTORY FORM

NYS OFFICE OF PARKS, RECREATION
& HISTORIC PRESERVATION
DIVISION FOR HISTORIC PRESERVATION
(518) 474-0479

FOR OFFICE USE ONLY

UNIQUE SITE NO. _____
QUAD _____
SERIES _____
NEG. NO. _____

YOUR NAME: Spurgeon King DATE: June 26, 1987
YOUR ADDRESS: 130 Spring St. TELEPHONE: (716) 546-7029
ORGANIZATION (if any): The Landmark Society of Western New York

IDENTIFICATION

1. BUILDING NAME(S): The Judge Bowman House
2. COUNTY: Monroe TOWN/CITY: Clarkson VILLAGE: _____
3. STREET LOCATION: 3797 Lake Rd.
4. OWNERSHIP: a. public ☐ b. private ☒ Irving Place, Suite 302
5. PRESENT OWNER: Clarkson Acres, Inc ADDRESS: Rochester, NY 14614
6. USE: Original: _____ Present: _____
7. ACCESSIBILITY TO PUBLIC: Exterior visible from public road: Yes ☒ No ☐
Interior accessible: Explain vacant

DESCRIPTION

8. BUILDING MATERIAL: a. clapboard ☐ b. stone ☐ c. brick ☒ d. board and-batten ☐
e. cobblestone ☐ f. shingles ☐ g. stucco ☐ other: _____
9. STRUCTURAL SYSTEM: a. wood frame with interlocking joints ☐
(if known) b. wood frame with light members ☐
c. masonry load bearing walls ☒
d. metal (explain) _____
e. other rear additions: wood frame
10. CONDITION: a. excellent ☐ b. good ☐ c. fair ☐ d. deteriorated ☒
11. INTEGRITY: a. original site ☒ b. moved ☐ if so, when? _____
c. list major alterations and dates (if known):
wood frame south wing (date unknown)
picture window, front facade (date unknown)
front entrance fanlight transom covered (c. 1976-1987)

12. PHOTO:

13. MAP:

See Continuation
Sheet (2)



14. THREATS TO BUILDING: a. none known ☐ b. zoning ☐ c. roads ☐
 d. developers ☐ e. deterioration ☒
 f. other: _____
15. RELATED OUTBUILDINGS AND PROPERTY:
 a. barn ☒ b. carriage house ☐ c. garage ☐
 d. privy ☐ e. shed ☐ f. greenhouse ☐
 g. shop ☐ h. gardens ☐
 i. landscape features: _____
 j. other: _____
16. SURROUNDINGS OF THE BUILDING (check more than one if necessary):
 a. open land ☐ b. woodland ☐
 c. scattered buildings ☒
 d. densely built-up ☐ e. commercial ☐
 f. industrial ☐ g. residential ☒
 h. other: _____

17. INTERRELATIONSHIP OF BUILDING AND SURROUNDINGS:

(Indicate if building or structure is in an historic district)

The Judge Bowman House anchors the southern boundary of Clarkson's Historic Overlay District and is located on the west side of Lake Rd. south of the Lake Rd.-Ridge Rd. intersection.

18. OTHER NOTABLE FEATURES OF BUILDING AND SITE (including interior features if known):

See Continuation Sheet (1)

SIGNIFICANCE

19. DATE OF INITIAL CONSTRUCTION: _____ c. 1830

ARCHITECT: _____

BUILDER: _____

20. HISTORICAL AND ARCHITECTURAL IMPORTANCE:

See Continuation Sheet (1)

21. SOURCES:

The Landmark Society of Western New York survey files
 Paul Malo, Landmarks of Rochester and Monroe County

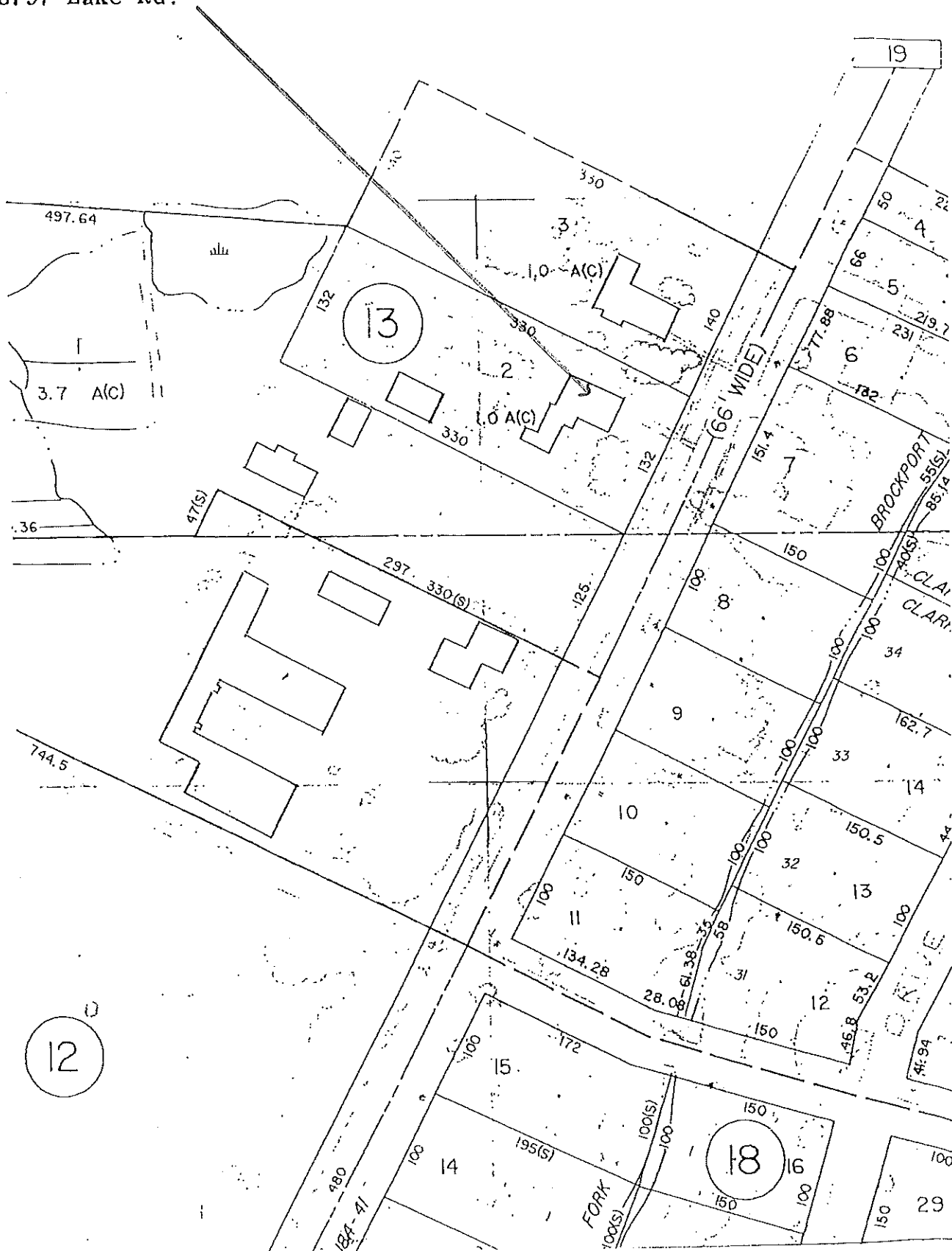
22. THEME: Residential

The Judge Bowman House
Clarkson, Monroe County
ATTACHMENT (1)

18. The Judge Bowman House consists of a three-bay, side gable main block with an offset front entrance commonly found within the local historic overlay district. Unfortunately, this doorway is much deteriorated. An excellent photograph in Paul Malo's book, Landmarks of Rochester and Monroe County, confirms that the front entrance was of the type commonly installed in Clarkson's Federal homes. This photo, taken in 1973, shows lead tracery in the elliptical fanlight only and not in the vertical rectangular sidelights. Graceful Ionic colonnettes flank the sidelights while the elliptical lintel and sill are of cut stone. No other decorative features are evident on the facade and the south wing is non-contributing. Overall, the house is sadly deteriorated and neglected.

20. The Judge Bowman House is yet another example of the Federal influence in Clarkson. Although deteriorated, the house is an important visual element in the continuity of Clarkson's most significant historic row.

The Judge Bowman House
3797 Lake Rd.





BUILDING-STRUCTURE INVENTORY FORM

NYS OFFICE OF PARKS, RECREATION
& HISTORIC PRESERVATION
DIVISION FOR HISTORIC PRESERVATION
(518) 474-0479

FOR OFFICE USE ONLY

UNIQUE SITE NO. _____
QUAD _____
SERIES _____
NEG. NO. _____

YOUR NAME: Spurgeon King DATE: June 26, 1987

YOUR ADDRESS: 130 Spring St. TELEPHONE: (716) 546-7029

ORGANIZATION (if any): The Landmark Society of Western New York

IDENTIFICATION

1. BUILDING NAME(S): The Albert Palmer House
2. COUNTY: Monroe TOWN/CITY: Clarkson VILLAGE: _____
3. STREET LOCATION: 8251 Ridge Rd. West
4. OWNERSHIP: a. public ☐ b. private ☒
5. PRESENT OWNER Mrs. J. Gallup Est. ADDRESS: _____
6. USE: Original: private residence Present: vacant
7. ACCESSIBILITY TO PUBLIC: Exterior visible from public road: Yes ☒ No ☐
Interior accessible: Explain locked & vacant

DESCRIPTION

8. BUILDING MATERIAL: a. clapboard ☒ b. stone ☐ c. brick ☐ d. board and batten ☐
e. cobblestone ☐ f. shingles ☐ g. stucco ☐ other: _____
9. STRUCTURAL SYSTEM: a. wood frame with interlocking joints ☒
(if known) b. wood frame with light members ☐
c. masonry load bearing walls ☐
d. metal (explain) _____
e. other _____
10. CONDITION: a. excellent ☐ b. good ☐ c. fair ☒ d. deteriorated ☐
11. INTEGRITY: a. original site ☒ b. moved ☐ if so, when? _____
c. list major alterations and dates (if known): _____

12. PHOTO:

13. MAP:

See Continuation
Sheet (2)



14. THREATS TO BUILDING: a. none known ☐ b. zoning ☐ c. roads ☐
 d. developers ☒ e. deterioration ☒
 f. other: _____
15. RELATED OUTBUILDINGS AND PROPERTY:
 a. barn ☒ b. carriage house ☐ c. garage ☐
 d. privy ☐ e. shed ☐ f. greenhouse ☐
 g. shop ☐ h. gardens ☐
 i. landscape features: _____
 j. other: _____
16. SURROUNDINGS OF THE BUILDING (check more than one if necessary):
 a. open land ☐ b. woodland ☐
 c. scattered buildings ☒
 d. densely built-up ☐ e. commercial ☐
 f. industrial ☐ g. residential ☒
 h. other: _____

17. INTERRELATIONSHIP OF BUILDING AND SURROUNDINGS:
 (Indicate if building or structure is in an historic district)

The Albert Palmer House is located on the south side of Ridge Rd. east of the Lake Rd.-Ridge Rd. intersection and is the westernmost property within the local Clarkson Historic Overlay District.

18. OTHER NOTABLE FEATURES OF BUILDING AND SITE (including interior features if known):

See Continuation Sheet (1)

SIGNIFICANCE

19. DATE OF INITIAL CONSTRUCTION: _____ c. 1820

ARCHITECT: _____

BUILDER: Joel Palmer

20. HISTORICAL AND ARCHITECTURAL IMPORTANCE:

See Continuation Sheet (1)

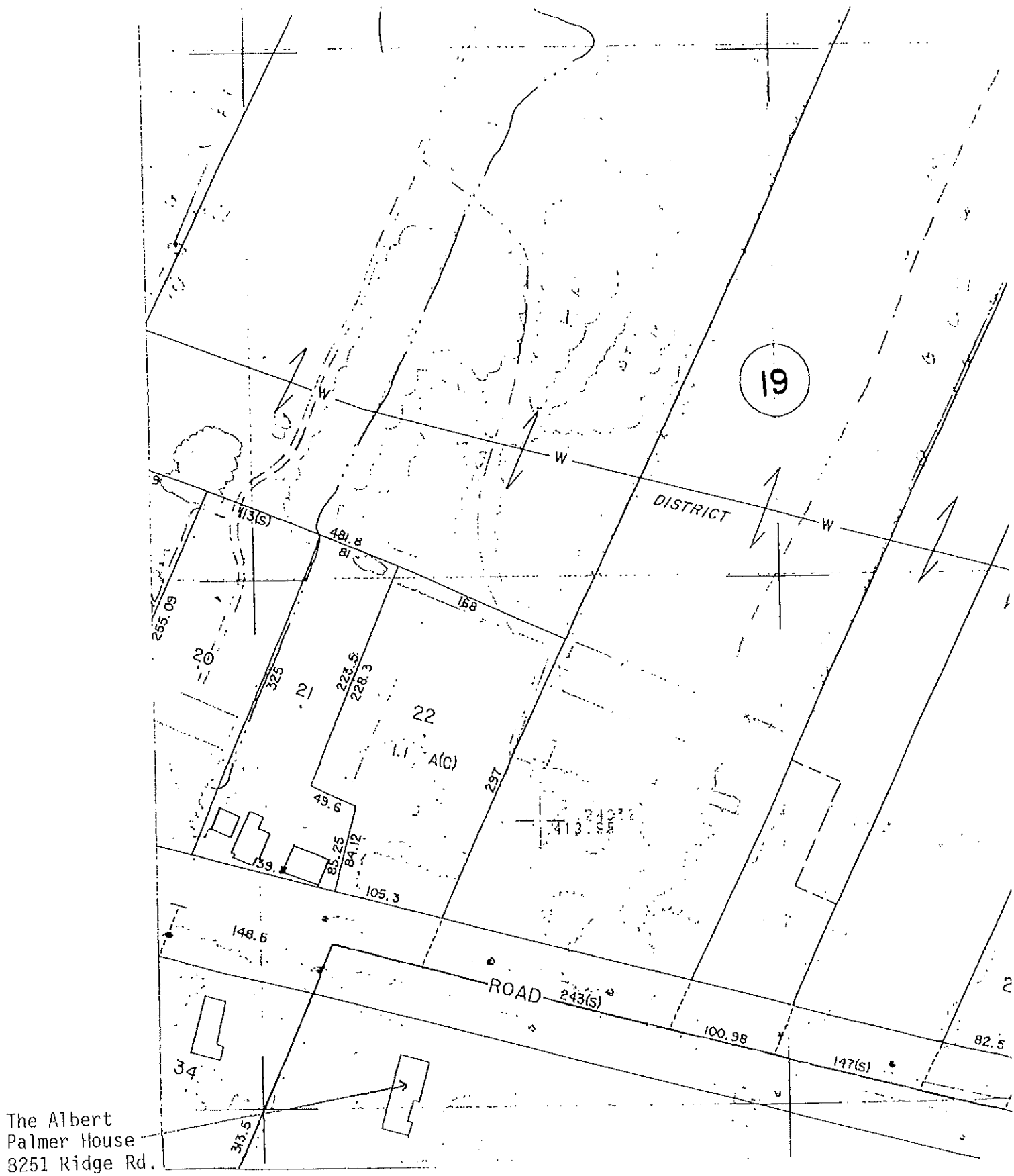
21. SOURCES: The Landmark Society of Western New York survey files
 Paul Malo, Landmarks of Rochester and Monroe County
 Turner, Pioneer History of Phelps' & Gorham's Purchase
22. THEME: Residential

The Albert Palmer House
Clarkson, Monroe County
ATTACHMENT (1)

18. The Albert Palmer is an excellent example of the Federal style in western Monroe County. The house features a three-bay facade with front gable roof and offset front entrance. The flushboard facade is tastefully accented by attenuated corner pilasters with unusual capitals. All other elevations are clapboarded. The unbroken pediment contains an elliptical fanlight. The distinctive entrance surround contains sidelights and elliptical transom with delicate lead tracery. The sidelights are flanked by paired colonnettes with square Doric capitals. Curved brackets support an unusual projecting cornice above the door while an offset window is centered above the entire door surround. Interior spaces are remarkably unchanged with original plain trim, stairway baluster & handrail and fireplaces. The brick fireplace in the living room retains its warming ovens.

20. The Albert Palmer House is an outstanding example of the Federal style of architecture in Monroe County. Somewhat typical is the front gable, offset front entrance and unevenly spaced windows. The elaborate door surround crowned by a small bracketed cornice is unmatched within Clarkson. Other classical detailing is somewhat restrained and typifies the simple elegance of Federal craftsmanship. The vertical massing of the narrow facade creates an imposing symmetry perfectly accented by the corner pilasters. The Palmer House is the most perfectly balanced and defined example of the Federal style in Clarkson and ranks as an important Monroe County landmark.

According to the reminiscences of Abel Baldwin, Joel Palmer lived in Clarkson prior to 1811 and operated a tannery. Joel Albert and John Palmer were his sons and both continued to reside in Clarkson as prominent local citizens.





BUILDING-STRUCTURE INVENTORY FORM

NYS OFFICE OF PARKS, RECREATION
& HISTORIC PRESERVATION
DIVISION FOR HISTORIC PRESERVATION
(518) 474-0479

FOR OFFICE USE ONLY

UNIQUE SITE NO. _____
QUAD _____
SERIES _____
NEG. NO. _____

YOUR NAME: Spurgeon King DATE: June 26, 1987

YOUR ADDRESS: 130 Spring St. TELEPHONE: (716) 546-7029

ORGANIZATION (if any): The Landmark Society of Western New York

IDENTIFICATION

1. BUILDING NAME(S): _____
2. COUNTY: Monroe TOWN/CITY: Clarkson VILLAGE: _____
3. STREET LOCATION: 8258 Ridge Rd. West
4. OWNERSHIP: a. public ☐ b. private ☒
5. PRESENT OWNER: Raymond Marshall ADDRESS: same as above
6. USE: Original: private residence Present: private residence
7. ACCESSIBILITY TO PUBLIC: Exterior visible from public road: Yes ☒ No ☐
Interior accessible: Explain private home

DESCRIPTION

8. BUILDING MATERIAL: a. clapboard ☐ b. stone ☐ c. brick ☐ d. board and batten ☐
e. cobblestone ☐ f. shingles ☒ g. stucco ☐ other: _____
9. STRUCTURAL SYSTEM: (if known) a. wood frame with interlocking joints ☐
b. wood frame with light members ☒
c. masonry load bearing walls ☐
d. metal (explain) _____
e. other _____
10. CONDITION: a. excellent ☐ b. good ☒ c. fair ☐ d. deteriorated ☐
11. INTEGRITY: a. original site ☒ b. moved ☐ if so, when? _____
c. list major alterations and dates (if known): _____

12. PHOTO:

13. MAP:

See Continuation
Sheet (1)



14. THREATS TO BUILDING: a. none known ☒ b. zoning ☐ c. roads ☐
 d. developers ☐ e. deterioration ☐
 f. other: _____
15. RELATED OUTBUILDINGS AND PROPERTY:
 a. barn ☐ b. carriage house ☐ c. garage ☒
 d. privy ☐ e. shed ☐ f. greenhouse ☐
 g. shop ☐ h. gardens ☐
 i. landscape features: _____
 j. other: _____
16. SURROUNDINGS OF THE BUILDING (check more than one if necessary):
 a. open land ☒ b. woodland ☐
 c. scattered buildings ☒
 d. densely built-up ☐ e. commercial ☒
 f. industrial ☐ g. residential ☒
 h. other: _____

17. INTERRELATIONSHIP OF BUILDING AND SURROUNDINGS:
 (Indicate if building or structure is in an historic district)

Located on the north side of Ridge Rd. east of the Lake Rd.-
 Ridge Rd. intersection within the local Clarkson Historic
 Overlay District.

18. OTHER NOTABLE FEATURES OF BUILDING AND SITE (including interior features if known):
 This house is a basic gable front and wing design.

SIGNIFICANCE

19. DATE OF INITIAL CONSTRUCTION: _____ c. 1890

ARCHITECT: _____

BUILDER: _____

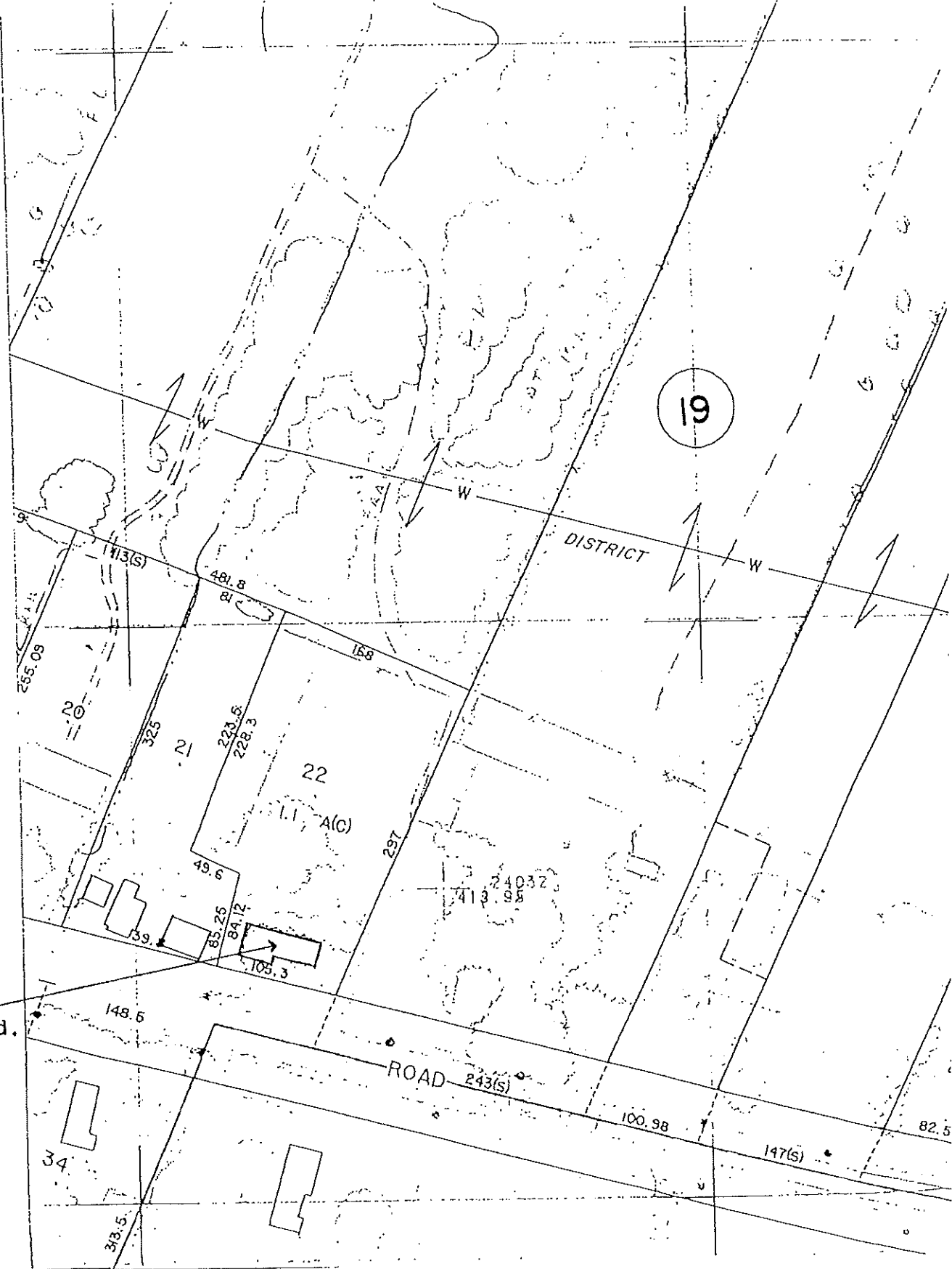
20. HISTORICAL AND ARCHITECTURAL IMPORTANCE:

This structure is an important visual element in the residential
 row extending east along Ridge Rd.

21. SOURCES: The Landmark Society of Western New York survey files

22. THEME: Residential

8258 Ridge Rd.
West





BUILDING-STRUCTURE INVENTORY FORM

NYS OFFICE OF PARKS, RECREATION
& HISTORIC PRESERVATION
DIVISION FOR HISTORIC PRESERVATION
(518) 474-0479

FOR OFFICE USE ONLY

UNIQUE SITE NO. _____
QUAD _____
SERIES _____
NEG. NO. _____

YOUR NAME: Spurgeon King DATE: June 26, 1987

YOUR ADDRESS: 130 Spring St. TELEPHONE: (716) 546-7029

ORGANIZATION (if any): The Landmark Society of Western New York

IDENTIFICATION

1. BUILDING NAME(S): 104 Enterprises
2. COUNTY: Monroe TOWN/CITY: Clarkson VILLAGE: _____
3. STREET LOCATION: 8264 Ridge Rd. West
4. OWNERSHIP: a. public ☐ b. private ☒
5. PRESENT OWNER: Charles Thomas ADDRESS: _____
6. USE: Original: _____ Present: collision shop
7. ACCESSIBILITY TO PUBLIC: Exterior visible from public road: Yes ☒ No ☐
Interior accessible: Explain business hours

DESCRIPTION

8. BUILDING MATERIAL: a. clapboard ☐ b. stone ☐ c. brick ☐ d. board and batten ☐
e. cobblestone ☐ f. shingles ☐ g. stucco ☐ other: concrete block
9. STRUCTURAL SYSTEM: a. wood frame with interlocking joints ☐
(if known) b. wood frame with light members ☐
c. masonry load bearing walls ☒
d. metal (explain) _____
e. other _____
10. CONDITION: a. excellent ☐ b. good ☒ c. fair ☐ d. deteriorated ☐
11. INTEGRITY: a. original site ☒ b. moved ☐ if so, when? _____
c. list major alterations and dates (if known): _____

12. PHOTO:

13. MAP:

See Continuation
Sheet (1)



14. THREATS TO BUILDING: a. none known ☒ b. zoning ☐ c. roads ☐
 d. developers ☐ e. deterioration ☐
 f. other: _____
15. RELATED OUTBUILDINGS AND PROPERTY:
 a. barn ☐ b. carriage house ☐ c. garage ☐
 d. privy ☐ e. shed ☐ f. greenhouse ☐
 g. shop ☐ h. gardens ☐
 i. landscape features: _____
 j. other: _____
16. SURROUNDINGS OF THE BUILDING (check more than one if necessary):
 a. open land ☐ b. woodland ☐
 c. scattered buildings ☒
 d. densely built-up ☐ e. commercial ☒
 f. industrial ☐ g. residential ☒
 h. other: _____

17. INTERRELATIONSHIP OF BUILDING AND SURROUNDINGS:
 (Indicate if building or structure is in an historic district)

Located on the north side of Ridge Rd. east of the Lake Rd.-
 Ridge Rd. intersection within the local Clarkson Historic
 Overlay District.

18. OTHER NOTABLE FEATURES OF BUILDING AND SITE (including interior features if known):

Non-contributing

SIGNIFICANCE

19. DATE OF INITIAL CONSTRUCTION: _____

ARCHITECT: _____

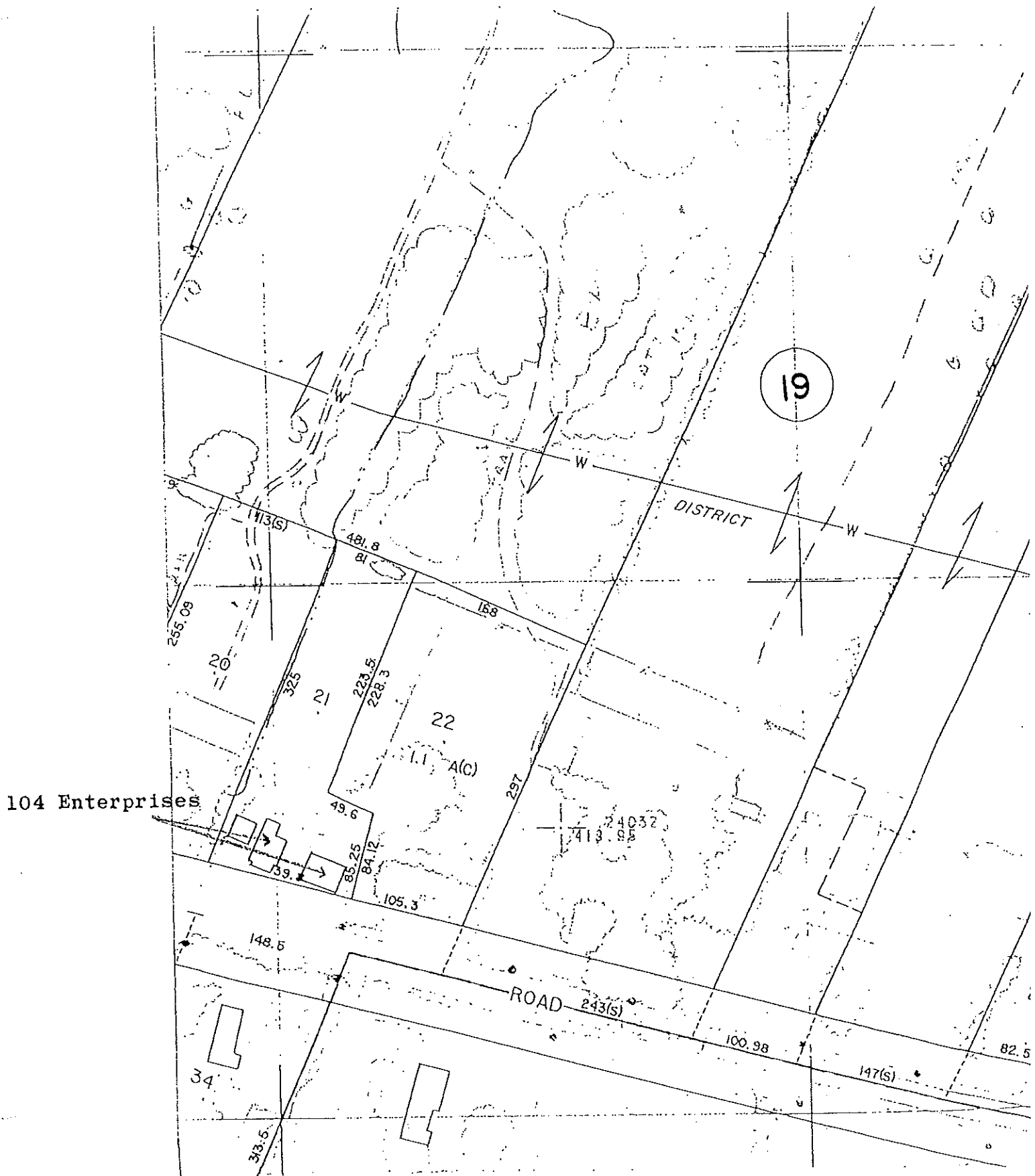
BUILDER: _____

20. HISTORICAL AND ARCHITECTURAL IMPORTANCE:

Non-contributing

21. SOURCES: The Landmark Society of Western New York survey files

22. THEME:





BUILDING-STRUCTURE INVENTORY FORM

NYS OFFICE OF PARKS, RECREATION
& HISTORIC PRESERVATION
DIVISION FOR HISTORIC PRESERVATION
(518) 474-0479

FOR OFFICE USE ONLY

UNIQUE SITE NO. _____
QUAD _____
SERIES _____
NEG. NO. _____

YOUR NAME: Spurgeon King DATE: June 26, 1987

YOUR ADDRESS: 130 Spring St. TELEPHONE: (716) 546-7029

ORGANIZATION (if any): The Landmark Society of Western New York

IDENTIFICATION

1. BUILDING NAME(S): The Lewis Swift House
2. COUNTY: Monroe TOWN/CITY: Clarkson VILLAGE: _____
3. STREET LOCATION: 8265 Ridge Rd. West
4. OWNERSHIP: a. public ☐ b. private ☒
5. PRESENT OWNER: James D. Hare ADDRESS: same as above
6. USE: Original: private residence Present: private residence
7. ACCESSIBILITY TO PUBLIC: Exterior visible from public road: Yes ☒ No ☐
Interior accessible: Explain private home

DESCRIPTION

8. BUILDING MATERIAL: a. clapboard ☐ b. stone ☐ c. brick ☐ d. board and batten ☐
e. cobblestone ☐ f. shingles ☐ g. stucco ☐ other: vinyl siding
9. STRUCTURAL SYSTEM: a. wood frame with interlocking joints ☐
(if known) b. wood frame with light members ☒
c. masonry load bearing walls ☐
d. metal (explain) _____
e. other _____
10. CONDITION: a. excellent ☐ b. good ☒ c. fair ☐ d. deteriorated ☐
11. INTEGRITY: a. original site ☒ b. moved ☐ if so, when? _____
c. list major alterations and dates (if known):
front porch altered; window openings enlarged or added; rear wing added along with attached two-car garage (dates unknown)

12. PHOTO:

13. MAP:

See Continuation
Sheet (1)



14. THREATS TO BUILDING: a. none known ☒ b. zoning ☐ c. roads ☐
d. developers ☐ e. deterioration ☐
f. other: _____
15. RELATED OUTBUILDINGS AND PROPERTY:
a. barn ☐ b. carriage house ☐ c. garage ☐
d. privy ☐ e. shed ☒ f. greenhouse ☐
g. shop ☐ h. gardens ☐
i. landscape features: _____
j. other: _____
16. SURROUNDINGS OF THE BUILDING (check more than one if necessary):
a. open land ☐ b. woodland ☐
c. scattered buildings ☒
d. densely built-up ☐ e. commercial ☐
f. industrial ☐ g. residential ☒
h. other: _____

17. INTERRELATIONSHIP OF BUILDING AND SURROUNDINGS:
(Indicate if building or structure is in an historic district)

The Lewis Swift House is located on the south side of Ridge Rd. east of the Lake Rd.-Ridge Rd. intersection and within the local Clarkson Historic Overlay District.

18. OTHER NOTABLE FEATURES OF BUILDING AND SITE (including interior features if known):

The Lewis Swift House features a main block with gable front and a rear addition with a two-car attached garage. Vinyl siding has been added and the house little resembles its nineteenth century appearance.

SIGNIFICANCE

19. DATE OF INITIAL CONSTRUCTION: _____ c. 1820

ARCHITECT: _____

BUILDER: _____

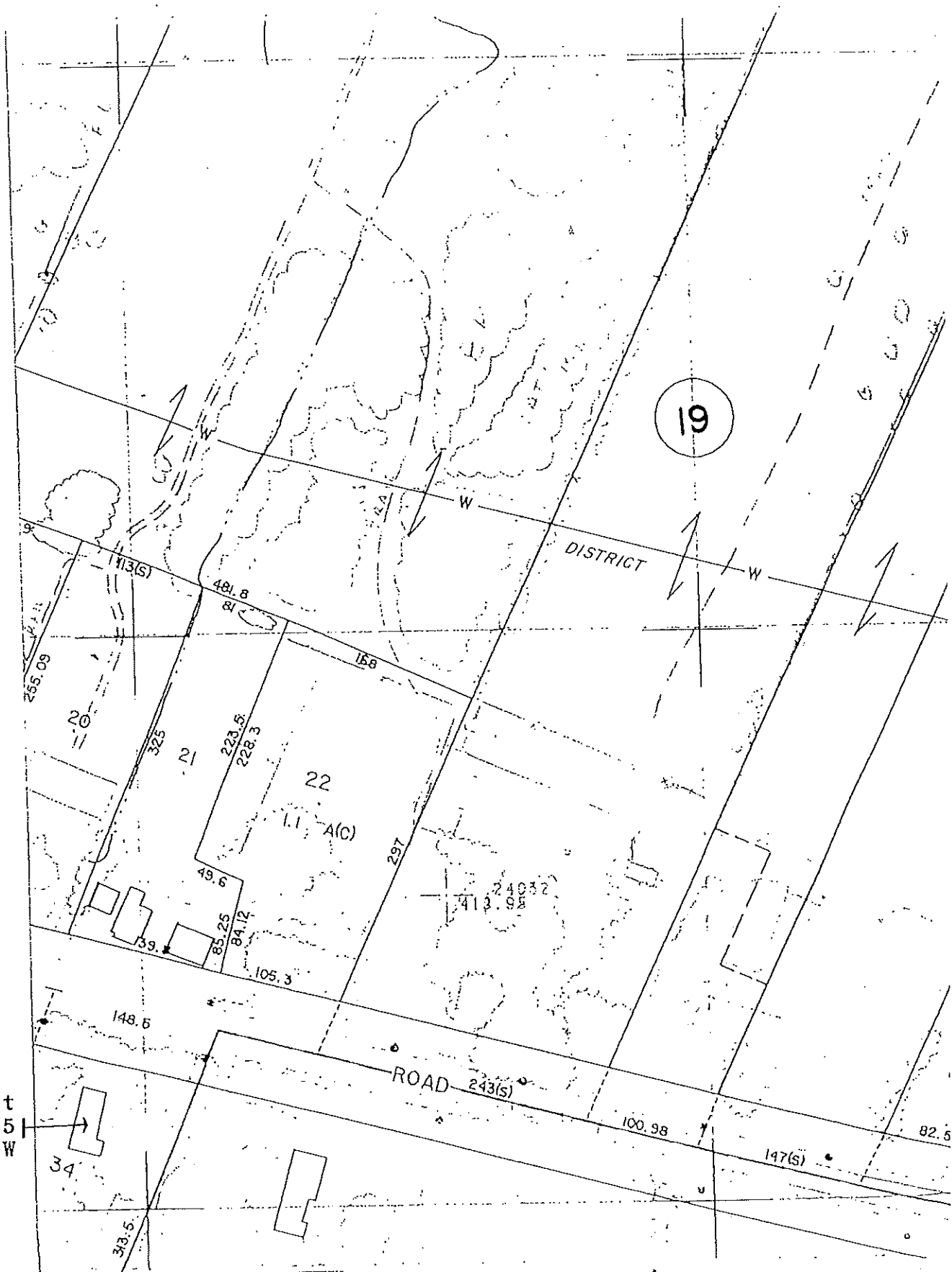
20. HISTORICAL AND ARCHITECTURAL IMPORTANCE:

Reputedly constructed prior to 1820, the house has been substantially altered and does not reflect any stylistic influence of the period. Historically, a marker in front of the house declares, "Lewis Swift, widely known astronomer, discoverer of 12 comets, and over 1200 nebulae, was born here in 1820."

21. SOURCES: Landmark Society of Western New York survey files

22. THEME: Residential

Lewis Swift
House, 8265
Ridge Rd. W





BUILDING-STRUCTURE INVENTORY FORM

NYS OFFICE OF PARKS, RECREATION
& HISTORIC PRESERVATION
DIVISION FOR HISTORIC PRESERVATION
(518) 474-0479

FOR OFFICE USE ONLY

UNIQUE SITE NO. _____
QUAD _____
SERIES _____
NEG. NO. _____

YOUR NAME: Spurgeon King DATE: June 26, 1987

YOUR ADDRESS: 130 Spring St. TELEPHONE: (716) 546-7029

ORGANIZATION (if any): The Landmark Society of Western New York

IDENTIFICATION

1. BUILDING NAME(S): _____
2. COUNTY: Monroe TOWN/CITY: Clarkson VILLAGE: _____
3. STREET LOCATION: 8280 Ridge Rd. West
4. OWNERSHIP: a. public ☐ b. private ☒
5. PRESENT OWNER: Charles Thomas ADDRESS: same as above
6. USE: Original: private residence Present: private residence
7. ACCESSIBILITY TO PUBLIC: Exterior visible from public road: Yes ☒ No ☐
Interior accessible: Explain private home


DESCRIPTION

8. BUILDING MATERIAL: a. clapboard ☐ b. stone ☐ c. brick ☒ d. board and batten ☐
e. cobblestone ☐ f. shingles ☐ g. stucco ☐ other: _____
9. STRUCTURAL SYSTEM: (if known) a. wood frame with interlocking joints ☐
b. wood frame with light members ☐
c. masonry load bearing walls ☒
d. metal (explain) _____
e. other _____
10. CONDITION: a. excellent ☐ b. good ☒ c. fair ☐ d. deteriorated ☐
11. INTEGRITY: a. original site ☒ b. moved ☐ if so, when? _____
c. list major alterations and dates (if known): _____

12. PHOTO:

13. MAP:

See Continuation
Sheet (1)



14. THREATS TO BUILDING: a. none known ☒ b. zoning ☐ c. roads ☐
d. developers ☐ e. deterioration ☐
f. other: _____
15. RELATED OUTBUILDINGS AND PROPERTY:
a. barn ☒ b. carriage house ☐ c. garage ☐
d. privy ☐ e. shed ☐ f. greenhouse ☐
g. shop ☐ h. gardens ☐
i. landscape features: _____
j. other: _____
16. SURROUNDINGS OF THE BUILDING (check more than one if necessary):
a. open land ☒ b. woodland ☐
c. scattered buildings ☒
d. densely built-up ☐ e. commercial ☐
f. industrial ☐ g. residential ☒
h. other: _____

17. INTERRELATIONSHIP OF BUILDING AND SURROUNDINGS:
(Indicate if building or structure is in an historic district)

Located on the north side of Ridge Rd. east of the Ridge Rd.-
Lake Rd. intersection within the local Clarkson Historic
Overlay District.

18. OTHER NOTABLE FEATURES OF BUILDING AND SITE (including interior features if known):

This brick dwelling features a five-bay center entrance
facade with a three-bay craftsman porch. The side gable roof
has chimneys at either end. Windows are plain with flat
stone sills.

SIGNIFICANCE

19. DATE OF INITIAL CONSTRUCTION: unknown

ARCHITECT: _____

BUILDER: _____

20. HISTORICAL AND ARCHITECTURAL IMPORTANCE:

This house is an important visual element in the residential
row on the north side of Ridge Rd. and has been substantially
altered architecturally.

21. SOURCES: The Landmark Society of Western New York survey files

22. THEME: Residential

5-A (c)
NATIONAL
RQH



BUILDING-STRUCTURE INVENTORY FORM

NYS OFFICE OF PARKS, RECREATION
& HISTORIC PRESERVATION
DIVISION FOR HISTORIC PRESERVATION
(518) 474-0479

FOR OFFICE USE ONLY

UNIQUE SITE NO. _____
QUAD _____
SERIES _____
NEG. NO. _____

YOUR NAME: Spurgeon King DATE: June 26, 1987

YOUR ADDRESS: 130 Spring St. TELEPHONE: (716) 546-7029

ORGANIZATION (if any): The Landmark Society of Western New York

IDENTIFICATION

1. BUILDING NAME(S): _____
2. COUNTY: Monroe TOWN/CITY: Clarkson VILLAGE: _____
3. STREET LOCATION: 8286 Ridge Rd. West
4. OWNERSHIP: a. public ☐ b. private ☒
5. PRESENT OWNER: Robert Skinner ADDRESS: _____
6. USE: Original: private residence Present: private residence
7. ACCESSIBILITY TO PUBLIC: Exterior visible from public road: Yes ☒ No ☐
Interior accessible: Explain private home

DESCRIPTION

8. BUILDING MATERIAL: a. clapboard ☐ b. stone ☐ c. brick ☐ d. board and batten ☐
e. cobblestone ☐ f. shingles ☐ g. stucco ☐ other: aluminum siding
9. STRUCTURAL SYSTEM: a. wood frame with interlocking joints ☐
(if known) b. wood frame with light members ☒
c. masonry load bearing walls ☐
d. metal (explain) _____
e. other _____
10. CONDITION: a. excellent ☐ b. good ☒ c. fair ☐ d. deteriorated ☐
11. INTEGRITY: a. original site ☒ b. moved ☐ if so, when? _____
c. list major alterations and dates (if known):
aluminum siding (c. 1970)
front porch added (c. 1970)

12. PHOTO:

13. MAP:



See Continuation
Sheet (1)

14. THREATS TO BUILDING: a. none known ☒ b. zoning ☐ c. roads ☐
 d. developers ☐ e. deterioration ☐
 f. other: _____
15. RELATED OUTBUILDINGS AND PROPERTY:
 a. barn ☐ b. carriage house ☐ c. garage ☐
 d. privy ☐ e. shed ☐ f. greenhouse ☐
 g. shop ☐ h. gardens ☐
 i. landscape features: _____
 j. other: _____
16. SURROUNDINGS OF THE BUILDING (check more than one if necessary):
 a. open land ☒ b. woodland ☐
 c. scattered buildings ☒
 d. densely built-up ☐ e. commercial ☐
 f. industrial ☐ g. residential ☒
 h. other: _____

17. INTERRELATIONSHIP OF BUILDING AND SURROUNDINGS:
 (Indicate if building or structure is in an historic district)

Located on the north side of Ridge Rd. east of the Lake Rd.-
 Ridge Rd. intersection within the local Clarkson Historic
 Overlay District.

18. OTHER NOTABLE FEATURES OF BUILDING AND SITE (including interior features if known):

This house has been significantly altered and exhibits little
 notable detailing. An unusual contemporary porch has been
 added over the front entrance. The design features a five-bay
 center entrance main block with a wing extending east. Leaded
 sidelights and pilasters flank the front entrance.

SIGNIFICANCE

19. DATE OF INITIAL CONSTRUCTION: _____

ARCHITECT: _____

BUILDER: _____

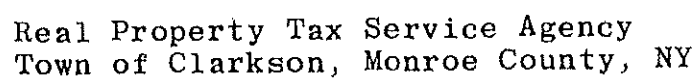
20. HISTORICAL AND ARCHITECTURAL IMPORTANCE:

This structure exhibits minimal historical or architectural
 significance.

21. SOURCES:

The Landmark Society of Western New York survey files

22. THEME:





BUILDING-STRUCTURE INVENTORY FORM

NYS OFFICE OF PARKS, RECREATION
& HISTORIC PRESERVATION
DIVISION FOR HISTORIC PRESERVATION
(518) 474-0479

FOR OFFICE USE ONLY

UNIQUE SITE NO. _____
QUAD _____
SERIES _____
NEG. NO. _____

YOUR NAME: Spurgeon King DATE: June 26, 1987

YOUR ADDRESS: 130 Spring St. TELEPHONE: (716) 546-7029

ORGANIZATION (if any): The Landmark Society of Western New York

IDENTIFICATION

1. BUILDING NAME(S): _____
2. COUNTY: Monroe TOWN/CITY: Clarkson VILLAGE: _____
3. STREET LOCATION: 8294 Ridge Rd. West
4. OWNERSHIP: a. public ☐ b. private ☒
5. PRESENT OWNER: Beulah Bailey ADDRESS: same as above
6. USE: Original: private residence Present: private residence
7. ACCESSIBILITY TO PUBLIC: Exterior visible from public road: Yes ☒ No ☐
Interior accessible: Explain private home

DESCRIPTION

8. BUILDING MATERIAL: a. clapboard ☒ b. stone ☐ c. brick ☐ d. board and batten ☐
e. cobblestone ☐ f. shingles ☐ g. stucco ☐ other: _____
9. STRUCTURAL SYSTEM: a. wood frame with interlocking joints ☒
(if known) b. wood frame with light members ☐
c. masonry load bearing walls ☐
d. metal (explain) _____
e. other _____
10. CONDITION: a. excellent ☒ b. good ☐ c. fair ☐ d. deteriorated ☐
11. INTEGRITY: a. original site ☒ b. moved ☐ if so, when? _____
c. list major alterations and dates (if known):
one-story west wing w/garage (date unknown)

12. PHOTO:

13. MAP:

See Continuation Sheet
(1)



14. THREATS TO BUILDING: a. none known ☒ b. zoning ☐ c. roads ☐
 d. developers ☐ e. deterioration ☐
 f. other: _____
15. RELATED OUTBUILDINGS AND PROPERTY:
 a. barn ☐ b. carriage house ☐ c. garage ☐
 d. privy ☐ e. shed ☐ f. greenhouse ☐
 g. shop ☐ h. gardens ☐
 i. landscape features: _____
 j. other: _____
16. SURROUNDINGS OF THE BUILDING (check more than one if necessary):
 a. open land ☐ b. woodland ☐
 c. scattered buildings ☒
 d. densely built-up ☐ e. commercial ☐
 f. industrial ☐ g. residential ☒
 h. other: _____

17. INTERRELATIONSHIP OF BUILDING AND SURROUNDINGS:
 (Indicate if building or structure is in an historic district)

This house is located on the north side of Ridge Rd. east of the Lake Rd.-Ridge Rd. intersection and within the local Clarkson Historic Overlay District.

18. OTHER NOTABLE FEATURES OF BUILDING AND SITE (including interior features if known):

The main block of this house is a side gable design indicative of rural colonial taste. Detailing is very plain and windows are 6/6 double hung sash. Pedimented dormers are found on the rear addition, and the west wing & garage are non-contributing.

SIGNIFICANCE

19. DATE OF INITIAL CONSTRUCTION: _____ c. 1820 _____

ARCHITECT: _____

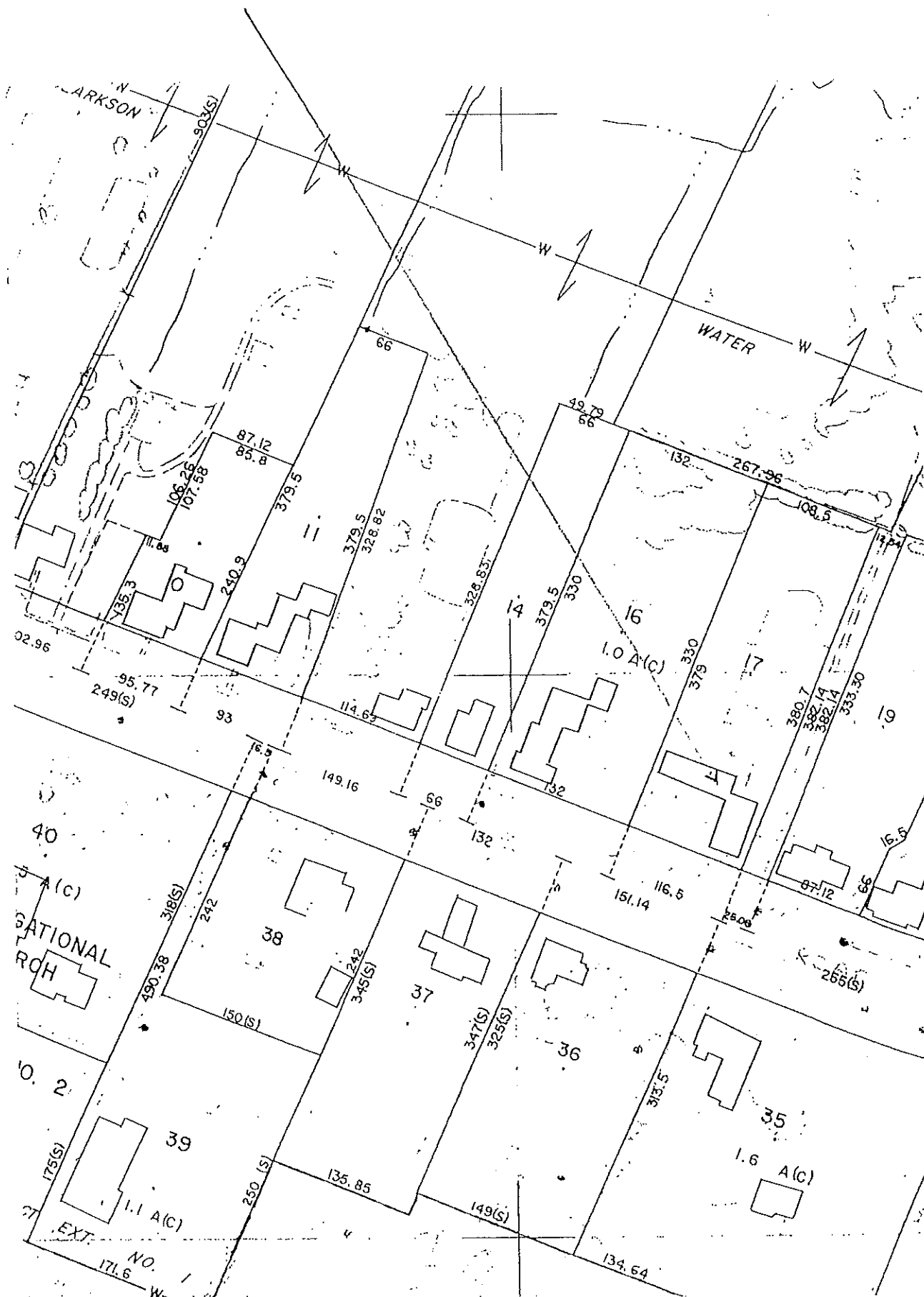
BUILDER: _____

20. HISTORICAL AND ARCHITECTURAL IMPORTANCE:

Possibly an example of an early colonial influence, this house appears to have survived the addition of later stylistic embellishments. Early houses in Clarkson probably reflected a simple rural New England influence, and this structure is significant as an example of earlier and simpler tastes. Many houses in Monroe County were functional in design and later modified to reflect contemporary architectural trends while this particular structure is illustrative of early nineteenth century rural colonial influence.

21. SOURCES: The Landmark Society of Western New York survey files

22. THEME: Residential



Real Property Tax Service Agency
Town of Clarkson, Monroe County, NY



NYS OFFICE OF PARKS, RECREATION
& HISTORIC PRESERVATION
DIVISION FOR HISTORIC PRESERVATION
(518) 474-0479

UNIQUE SITE NO. _____
QUAD _____
SERIES _____
NEG. NO. _____

YOUR NAME: Spurgeon King DATE: June 26, 1987
YOUR ADDRESS: 130 Spring St. TELEPHONE: (716) 546-7029
ORGANIZATION (if any): The Landmark Society of Western New York

IDENTIFICATION

1. BUILDING NAME(S): _____
2. COUNTY: Monroe TOWN/CITY: Clarkson VILLAGE: _____
3. STREET LOCATION: 8314 Ridge Rd. West
4. OWNERSHIP: a. public ☐ b. private ☒
5. PRESENT OWNER: Ransome Prindle ADDRESS: same as above
6. USE: Original: private residence Present: private residence
7. ACCESSIBILITY TO PUBLIC: Exterior visible from public road: Yes ☒ No ☐
Interior accessible: Explain private home


DESCRIPTION

8. BUILDING MATERIAL: a. clapboard ☒ b. stone ☐ c. brick ☐ d. board and batten ☐
e. cobblestone ☐ f. shingles ☐ g. stucco ☐ other: _____
9. STRUCTURAL SYSTEM: a. wood frame with interlocking joints ☐
(if known) b. wood frame with light members ☒
c. masonry load bearing walls ☐
d. metal (explain) _____
e. other _____
10. CONDITION: a. excellent ☐ b. good ☒ c. fair ☐ d. deteriorated ☐
11. INTEGRITY: a. original site ☒ b. moved ☐ if so, when? _____
c. list major alterations and dates (if known):
Considerable desecration since 1976; Greek Revival features and detailing obliterated resulting in a substantial lowering of architectural significance.

12. PHOTO:

13. MAP:

See Continuation
Sheet (1)



14. THREATS TO BUILDING: a. none known ☒ b. zoning ☐ c. roads ☐
 d. developers ☐ e. deterioration ☐
 f. other: _____
15. RELATED OUTBUILDINGS AND PROPERTY:
 a. barn ☐ b. carriage house ☐ c. garage ☐
 d. privy ☐ e. shed ☐ f. greenhouse ☐
 g. shop ☐ h. gardens ☐
 i. landscape features: _____
 j. other: _____
16. SURROUNDINGS OF THE BUILDING (check more than one if necessary):
 a. open land ☐ b. woodland ☐
 c. scattered buildings ☒
 d. densely built-up ☐ e. commercial ☐
 f. industrial ☐ g. residential ☒
 h. other: _____

17. INTERRELATIONSHIP OF BUILDING AND SURROUNDINGS:
 (Indicate if building or structure is in an historic district)

Located on the north side of Ridge Rd. West east of the Lake Rd.-Ridge Rd. intersection and within the local Clarkson Historic Overlay District.

18. OTHER NOTABLE FEATURES OF BUILDING AND SITE (including interior features if known):

Except for form, this house little resembles its earlier Greek Revival design. Substantially desecrated with intrusive aluminum siding and contemporary undistinguished wooden porch, this structure is essentially non-contributing to the historic district.

SIGNIFICANCE

19. DATE OF INITIAL CONSTRUCTION: _____ c. 1850

ARCHITECT: _____

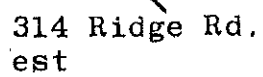
BUILDER: _____

20. HISTORICAL AND ARCHITECTURAL IMPORTANCE:

Aside from the fact that this house was constructed during the mid-nineteenth century, it has little remaining historical or architectural significance. This structure once featured corner pilasters with Ionic capitals, a modillioned cornice and a full-width Greek Revival porch. None of these distinguishing characteristics remain and the residence is essentially devoid of ornamental detailing.

21. SOURCES: The Landmark Society of Western New York survey files

22. THEME:



Real Property Tax Service Agency
Town of Clarkson, Monroe County, NY



BUILDING-STRUCTURE INVENTORY FORM

NYS OFFICE OF PARKS, RECREATION
& HISTORIC PRESERVATION
DIVISION FOR HISTORIC PRESERVATION
(518) 474-0479

FOR OFFICE USE ONLY

UNIQUE SITE NO. _____
QUAD _____
SERIES _____
NEG. NO. _____

YOUR NAME: Spurgeon King DATE: June 26, 1987
YOUR ADDRESS: 130 Spring St. TELEPHONE: (716) 546-7029
ORGANIZATION (if any): The Landmark Society of Western New York

IDENTIFICATION

1. BUILDING NAME(S): _____
2. COUNTY: Monroe TOWN/CITY: Clarkson VILLAGE: _____
3. STREET LOCATION: 8319 Ridge Rd. West
4. OWNERSHIP: a. public ☐ b. private ☒
5. PRESENT OWNER: Bruce Sullivan ADDRESS: same as above
6. USE: Original: private residence Present: private residence
7. ACCESSIBILITY TO PUBLIC: Exterior visible from public road: Yes ☒ No ☐
Interior accessible: Explain private home

DESCRIPTION

8. BUILDING MATERIAL: a. clapboard ☐ b. stone ☐ c. brick ☒ d. board and batten ☐
e. cobblestone ☐ f. shingles ☐ g. stucco ☐ other: _____
9. STRUCTURAL SYSTEM: a. wood frame with interlocking joints ☐
(if known) b. wood frame with light members ☐
c. masonry load bearing walls ☒
d. metal (explain) _____
e. other _____
10. CONDITION: a. excellent ☐ b. good ☒ c. fair ☐ d. deteriorated ☐
11. INTEGRITY: a. original site ☒ b. moved ☐ if so, when? _____
c. list major alterations and dates (if known):
side and rear frame additions; roof raised in rear (dates unknown)

12. PHOTO:

13. MAP:

See Continuation
Sheet (1)



14. THREATS TO BUILDING: a. none known ☒ b. zoning ☐ c. roads ☐
 d. developers ☐ e. deterioration ☐
 f. other: _____
15. RELATED OUTBUILDINGS AND PROPERTY:
 a. barn ☒ b. carriage house ☐ c. garage ☐
 d. privy ☐ e. shed ☒ f. greenhouse ☐
 g. shop ☐ h. gardens ☐
 i. landscape features: _____
 j. other: _____
16. SURROUNDINGS OF THE BUILDING. (check more than one if necessary):
 a. open land ☐ b. woodland ☐
 c. scattered buildings ☒
 d. densely built-up ☐ e. commercial ☐
 f. industrial ☐ g. residential ☒
 h. other: _____

17. INTERRELATIONSHIP OF BUILDING AND SURROUNDINGS:

(Indicate if building or structure is in an historic district)

This house is located on the south side of Ridge Rd. West and east of the Lake Rd. Ridge Rd. intersection within the local Clarkson Historic Overlay District.

18. OTHER NOTABLE FEATURES OF BUILDING AND SITE (including interior features if known):

This brick residence is an expression of vernacular Federal influence. Featuring a five-bay center entrance facade with a one-bay porch, the structure has a shallow-molded, unadorned cornice typical of Federal detailing. Porch detailing is Doric.

SIGNIFICANCE

19. DATE OF INITIAL CONSTRUCTION: c. 1820-50

ARCHITECT: _____

BUILDER: _____

20. HISTORICAL AND ARCHITECTURAL IMPORTANCE:

Although somewhat altered with its two additions and raised rear roof, the house expresses a rural rendition of a simple Federal influence without the elaborate entrance found on other Federal homes within the local historic district. The painted brick appears to have come from the local brickyard and suggests a construction date prior to 1850.

21. SOURCES: The Landmark Society of Western New York survey files

22. THEME: Residential

8319 Ridge Rd.
West





BUILDING-STRUCTURE INVENTORY FORM

NYS OFFICE OF PARKS, RECREATION
& HISTORIC PRESERVATION
DIVISION FOR HISTORIC PRESERVATION
(518) 474-0479

FOR OFFICE USE ONLY

UNIQUE SITE NO. _____
QUAD _____
SERIES _____
NEG. NO. _____

YOUR NAME: Spurgeon King DATE: June 26, 1987

YOUR ADDRESS: 130 Spring St. TELEPHONE: (716) 546-7029

ORGANIZATION (if any): The Landmark Society of Western New York


IDENTIFICATION

1. BUILDING NAME(S): Galtro Auto (The Dry House)
2. COUNTY: Monroe TOWN/CITY: Clarkson VILLAGE: _____
3. STREET LOCATION: 8329 Ridge Rd. West
4. OWNERSHIP: a. public ☐ b. private ☒ 8325 Ridge Rd. West
5. PRESENT OWNER: Joseph Gallina ADDRESS: Clarkson, NY
6. USE: Original: drying shed Present: auto shop
7. ACCESSIBILITY TO PUBLIC: Exterior visible from public road: Yes ☒ No ☐
Interior accessible: Explain business hours

DESCRIPTION

8. BUILDING MATERIAL: a. clapboard ☐ b. stone ☐ c. brick ☐ d. board and batten ☐
e. cobblestone ☐ f. shingles ☐ g. stucco ☐ other: glazed blocks
9. STRUCTURAL SYSTEM: a. wood frame with interlocking joints ☐
(if known) b. wood frame with light members ☐
c. masonry load bearing walls ☒
d. metal (explain) _____
e. other _____
10. CONDITION: a. excellent ☐ b. good ☒ c. fair ☐ d. deteriorated ☐
11. INTEGRITY: a. original site ☒ b. moved ☐ if so, when? _____
c. list major alterations and dates (if known): _____

12. PHOTO:



13. MAP:

See Continuation
Sheet (1)

14. THREATS TO BUILDING: a. none known ☒ b. zoning ☐ c. roads ☐
 d. developers ☐ e. deterioration ☐
 f. other: _____
15. RELATED OUTBUILDINGS AND PROPERTY:
 a. barn ☐ b. carriage house ☐ c. garage ☐
 d. privy ☐ e. shed ☐ f. greenhouse ☐
 g. shop ☐ h. gardens ☐
 i. landscape features: _____
 j. other: _____
16. SURROUNDINGS OF THE BUILDING (check more than one if necessary):
 a. open land ☒ b. woodland ☐
 c. scattered buildings ☒
 d. densely built-up ☐ e. commercial ☐
 f. industrial ☐ g. residential ☒
 h. other: _____

17. INTERRELATIONSHIP OF BUILDING AND SURROUNDINGS:
 (Indicate if building or structure is in an historic district)

Galtro Auto is located behind 8319 Ridge Rd. West and east of the Congregational Church complex within the local Clarkson Historic Overlay District.

18. OTHER NOTABLE FEATURES OF BUILDING AND SITE (including interior features if known):

This unusual structure is constructed of red glazed blocks and features a crow-stepped gable end.

SIGNIFICANCE

19. DATE OF INITIAL CONSTRUCTION: _____ c. 1900

ARCHITECT: _____

BUILDER: _____

20. HISTORICAL AND ARCHITECTURAL IMPORTANCE:

The Galtro Auto building ranks as one of the most unusual structures within the local historic district and is best classified as an extant example of folk architecture within a predominantly residential stylistic setting. This unique building is also significant as a local apple drying shed.

21. SOURCES: The Landmark Society of Western New York survey files

22. THEME: Commercial

Real Property Tax Service Agency
Town of Clarkson, Monroe County, NY



BUILDING-STRUCTURE INVENTORY FORM

NYS OFFICE OF PARKS, RECREATION
& HISTORIC PRESERVATION
DIVISION FOR HISTORIC PRESERVATION
(518) 474-0479

FOR OFFICE USE ONLY

UNIQUE SITE NO. _____
QUAD _____
SERIES _____
NEG. NO. _____

YOUR NAME: Spurgeon King DATE: June 26, 1987
YOUR ADDRESS: 130 Spring St. TELEPHONE: (716) 546-7029
ORGANIZATION (if any): The Landmark Society of Western New York

IDENTIFICATION

1. BUILDING NAME(S): The Church Manse
2. COUNTY: Monroe TOWN/CITY: Clarkson VILLAGE: _____
3. STREET LOCATION: 8335 Ridge Rd. West
4. OWNERSHIP: a. public ☐ b. private ☒
5. PRESENT OWNER: Congregational Soc. ADDRESS: 8339 Ridge Rd. West
6. USE: Original: private residence Present: private residence
7. ACCESSIBILITY TO PUBLIC: Exterior visible from public road: Yes ☒ No ☐
Interior accessible: Explain private home

DESCRIPTION

8. BUILDING MATERIAL: a. clapboard ☒ b. stone ☐ c. brick ☐ d. board and batten ☐
e. cobblestone ☐ f. shingles ☐ g. stucco ☐ other: _____
9. STRUCTURAL SYSTEM: a. wood frame with interlocking joints ☐
(if known) b. wood frame with light members ☒
c. masonry load bearing walls ☐
d. metal (explain) _____
e. other _____
10. CONDITION: a. excellent ☒ b. good ☐ c. fair ☐ d. deteriorated ☐
11. INTEGRITY: a. original site ☒ b. moved ☐ if so, when? _____
c. list major alterations and dates (if known): _____

12. PHOTO:

13. MAP:

See Continuation
Sheet (1)



14. THREATS TO BUILDING: a. none known ☒ b. zoning ☐ c. roads ☐
 d. developers ☐ e. deterioration ☐
 f. other: _____
15. RELATED OUTBUILDINGS AND PROPERTY:
 a. barn ☐ b. carriage house ☐ c. garage ☐
 d. privy ☐ e. shed ☐ f. greenhouse ☐
 g. shop ☐ h. gardens ☐
 i. landscape features: _____
 j. other: _____
16. SURROUNDINGS OF THE BUILDING (check more than one if necessary):
 a. open land ☐ b. woodland ☐
 c. scattered buildings ☒
 d. densely built-up ☐ e. commercial ☐
 f. industrial ☐ g. residential ☒
 h. other: _____

17. INTERRELATIONSHIP OF BUILDING AND SURROUNDINGS:
 (Indicate if building or structure is in an historic district)

The Church Manse is located next to the Clarkson Congregational Church on the south side of Ridge Rd. east of the Lake Rd.- Ridge Rd. intersection within the local Clarkson Historic Overlay District.

18. OTHER NOTABLE FEATURES OF BUILDING AND SITE (including interior features if known):

Modern frame construction.

SIGNIFICANCE

19. DATE OF INITIAL CONSTRUCTION: _____

ARCHITECT: _____

BUILDER: _____

20. HISTORICAL AND ARCHITECTURAL IMPORTANCE:

Non-contributing.

21. SOURCES:

22. THEME:



Real Property Tax Service Agency
Town of Clarkson, Monroe County, NY



BUILDING-STRUCTURE INVENTORY FORM

NYS OFFICE OF PARKS, RECREATION
& HISTORIC PRESERVATION
DIVISION FOR HISTORIC PRESERVATION
(518) 474-0479

FOR OFFICE USE ONLY

UNIQUE SITE NO. _____
QUAD _____
SERIES _____
NEG. NO. _____

YOUR NAME: Spurgeon King DATE: June 26, 1987

YOUR ADDRESS: 130 Spring St. TELEPHONE: (716) 546-7029

ORGANIZATION (if any): The Landmark Society of Western New York

IDENTIFICATION

1. BUILDING NAME(S): Old Parsonage
2. COUNTY: Monroe TOWN/CITY: Clarkson VILLAGE: _____
3. STREET LOCATION: 8338 Ridge Rd. West
4. OWNERSHIP: a. public ☐ b. private ☒ 4350 Sweden-Walker Rd.
5. PRESENT OWNER: Kevin Elliot ADDRESS: Brockport, NY
6. USE: Original: private residence Present: private residence
7. ACCESSIBILITY TO PUBLIC: Exterior visible from public road: Yes ☒ No ☐
Interior accessible: Explain private home

DESCRIPTION

8. BUILDING MATERIAL: a. clapboard ☐ b. stone ☐ c. brick ☒ d. board and batten ☐
e. cobblestone ☐ f. shingles ☐ g. stucco ☐ other: _____
9. STRUCTURAL SYSTEM: a. wood frame with interlocking joints ☐
(if known) b. wood frame with light members ☐
c. masonry load bearing walls ☒
d. metal (explain) _____
e. other _____
10. CONDITION: a. excellent ☒ b. good ☐ c. fair ☐ d. deteriorated ☐
11. INTEGRITY: a. original site ☒ b. moved ☐ if so, when? _____
c. list major alterations and dates (if known):
enclosed front porch (date unknown)

12. PHOTO:

13. MAP:

See Continuation
Sheet (1)



14. THREATS TO BUILDING: a. none known ☒ b. zoning ☐ c. roads ☐
 d. developers ☐ e. deterioration ☐
 f. other: _____
15. RELATED OUTBUILDINGS AND PROPERTY:
 a. barn ☐ b. carriage house ☐ c. garage ☐
 d. privy ☐ e. shed ☐ f. greenhouse ☐
 g. shop ☐ h. gardens ☐
 i. landscape features: _____
 j. other: _____
16. SURROUNDINGS OF THE BUILDING (check more than one if necessary):
 a. open land ☒ b. woodland ☐
 c. scattered buildings ☒
 d. densely built-up ☐ e. commercial ☐
 f. industrial ☐ g. residential ☒
 h. other: _____

17. INTERRELATIONSHIP OF BUILDING AND SURROUNDINGS:

(Indicate if building or structure is in an historic district)

The Old Parsonage is located on the north side of Ridge Rd. east of the Lake Rd.-Ridge Rd. intersection and within the local Clarkson Historic Overlay District.

18. OTHER NOTABLE FEATURES OF BUILDING AND SITE (including interior features if known):

The Old Parsonage is a modest Greek Revival design featuring a wide frieze band pierced by small ornately grilled windows.

SIGNIFICANCE

19. DATE OF INITIAL CONSTRUCTION: 1852

ARCHITECT: _____

BUILDER: Lemuel Haskell

20. HISTORICAL AND ARCHITECTURAL IMPORTANCE:

The Old Parsonage is an illustration of the emergence of the Greek Revival style within Clarkson in competition with the earlier Federal influence. Sold to the Congregational Society in 1866, the Old Parsonage continued as a home to ministers until 1972.

21. SOURCES: The Landmark Society of Western New York survey files
 Town of Clarkson Sesquicentennial

22. THEME: Residential



BUILDING-STRUCTURE INVENTORY FORM

NYS OFFICE OF PARKS, RECREATION
& HISTORIC PRESERVATION
DIVISION FOR HISTORIC PRESERVATION
(518) 474-0479

FOR OFFICE USE ONLY

UNIQUE SITE NO. _____
QUAD _____
SERIES _____
NEG. NO. _____

YOUR NAME: Spurgeon King DATE: June 26, 1987

YOUR ADDRESS: 130 Spring St. TELEPHONE: (716) 546-7029


ORGANIZATION (if any): The Landmark Society of Western New York

IDENTIFICATION

1. BUILDING NAME(S): The Clarkson Congregational Church
2. COUNTY: Monroe TOWN/CITY: Clarkson VILLAGE: _____
3. STREET LOCATION: 8339 Ridge Rd. West
4. OWNERSHIP: a. public ☐ b. private ☒
5. PRESENT OWNER: Congregational Soc. ADDRESS: same as above
6. USE: Original: church Present: church
7. ACCESSIBILITY TO PUBLIC: Exterior visible from public road: Yes ☒ No ☐
Interior accessible: Explain subj. to church approval

DESCRIPTION

8. BUILDING MATERIAL: a. clapboard ☒ b. stone ☐ c. brick ☐ d. board and batten ☐
e. cobblestone ☐ f. shingles ☐ g. stucco ☐ other: _____
9. STRUCTURAL SYSTEM: a. wood frame with interlocking joints ☐
(if known) b. wood frame with light members ☒
c. masonry load bearing walls ☐
d. metal (explain) _____
e. other _____
10. CONDITION: a. excellent ☒ b. good ☐ c. fair ☐ d. deteriorated ☐
11. INTEGRITY: a. original site ☐ b. moved ☐ if so, when? _____
c. list major alterations and dates (if known):
Renovated 1856-57 & 1862
stained glass added (c. 1869)
steeple spire added (c. 1890's)
rear additions (1985-86)
12. PHOTO: MAP:



See Continuation
Sheet (2)

14. THREATS TO BUILDING: a. none known ☒ b. zoning ☐ c. roads ☐
 d. developers ☐ e. deterioration ☐
 f. other: _____
15. RELATED OUTBUILDINGS AND PROPERTY:
 a. barn ☐ b. carriage house ☐ c. garage ☐
 d. privy ☐ e. shed ☐ f. greenhouse ☐
 g. shop ☐ h. gardens ☐
 i. landscape features: _____
 j. other: Clarkson Academy
16. SURROUNDINGS OF THE BUILDING (check more than one if necessary):
 a. open land ☐ b. woodland ☐
 c. scattered buildings ☒
 d. densely built-up ☐ e. commercial ☐
 f. industrial ☐ g. residential ☒
 h. other: _____

17. INTERRELATIONSHIP OF BUILDING AND SURROUNDINGS:

(Indicate if building or structure is in an historic district)

The Clarkson Congregational Church is located on the south side of Ridge Rd. east of the Lake Rd.-Ridge Rd. intersection within the local Clarkson Historic Overlay District.

18. OTHER NOTABLE FEATURES OF BUILDING AND SITE (including interior features if known):

See Continuation Sheet (1)

SIGNIFICANCE

19. DATE OF INITIAL CONSTRUCTION: 1825

ARCHITECT: _____

BUILDER: _____

20. HISTORICAL AND ARCHITECTURAL IMPORTANCE:

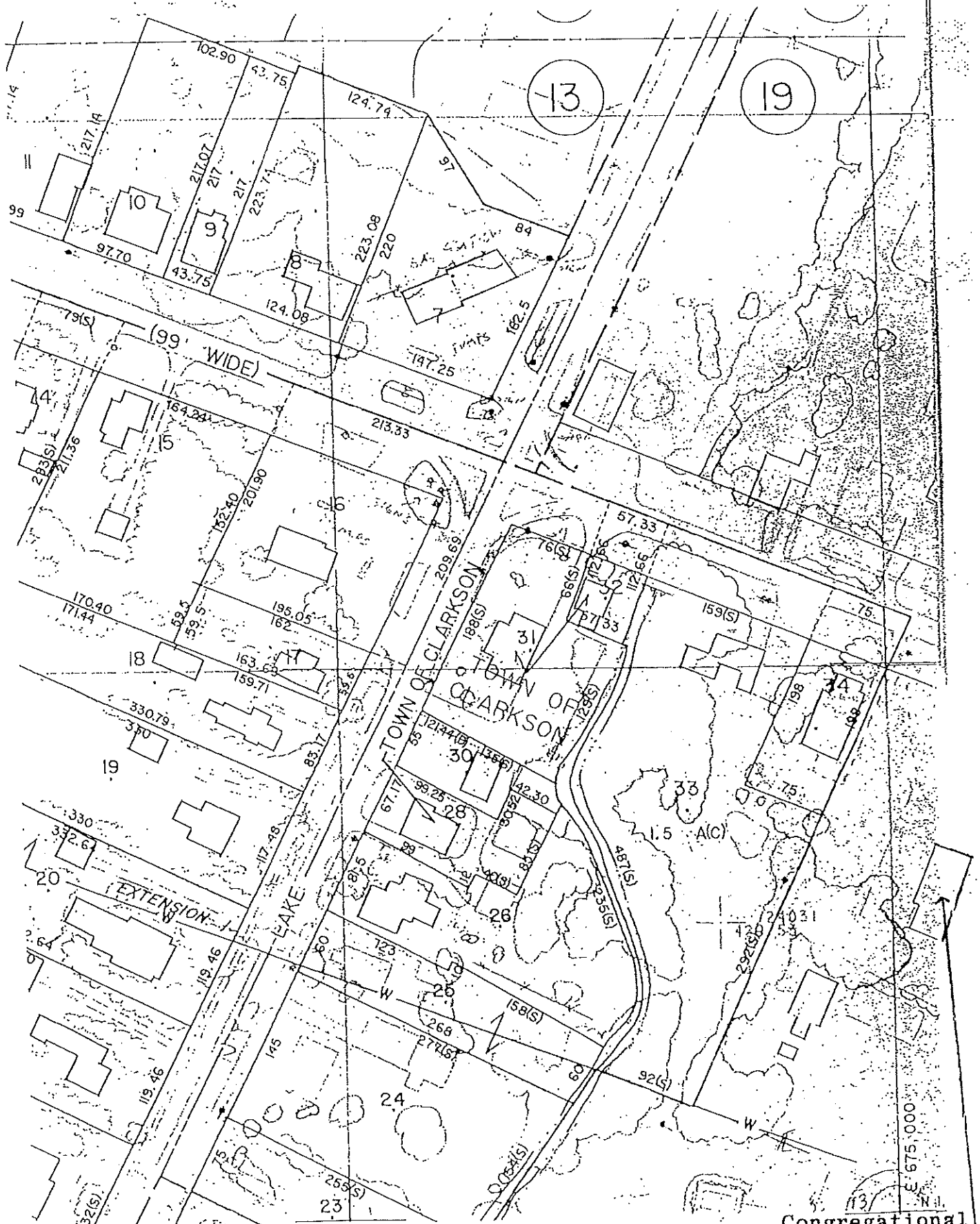
See Continuation Sheet (1)

21. SOURCES: The Landmark Society of Western New York survey files
 Town of Clarkson Sesquicentennial
 Paul Malo, Landmarks of Rochester and Monroe County
22. THEME: Religious

The Clarkson Congregational Church
Clarkson, Monroe County
ATTACHMENT (1)

18. The Congregational Church was patterned after traditional New England models and features a front gable center entrance facade with an unbroken modillioned pediment. The steeple tower may be original except for the spire which appears to have been replaced or added during the late nineteenth century. The three-bay facade is accented by monumental pilasters. Paired round-headed windows appear over the main entrance which features an unusual glass transom set in a round arch with archivolt trim. Single, narrow round-headed windows are set in the corresponding bays on either side of the entrance. These windows suggest an informal Italianate or Romanesque Revival influence.

20. Built in 1825, the Congregational Church has long been a significant visual landmark along Ridge Rd. The church reflects the New England architectural influence which touched western New York as a result of migrations from the eastern seaboard initiated by the abundance of land west of Massachusetts and Vermont. The church has been in continuous use as a place of worship since it was built and is one of the oldest surviving church buildings in Monroe County. Architecturally, the church illustrates the strong local influence of the Italianate style on a prevailing Federal form. The facade has remained virtually unchanged since the late nineteenth century. Along with the adjacent Clarkson Academy also owned by the Congregational Society, the Congregational Church is an important visual element of the village green east of the crossroads (Lake Rd.-Ridge Rd. intersection).



Real Property Tax Service Agency
Town of Clarkson, Monroe County, NY

Congregational Church, 8339
Ridge Rd. West



BUILDING-STRUCTURE INVENTORY FORM

NYS OFFICE OF PARKS, RECREATION
& HISTORIC PRESERVATION
DIVISION FOR HISTORIC PRESERVATION
(518) 474-0479

FOR OFFICE USE ONLY

UNIQUE SITE NO. _____
QUAD _____
SERIES _____
NEG. NO. _____

YOUR NAME: Spurgeon King DATE: June 26, 1987

YOUR ADDRESS: 130 Spring St. TELEPHONE: (716) 546-7029

ORGANIZATION (if any): The Landmark Society of Western New York

IDENTIFICATION

1. BUILDING NAME(S): The Clarkson Academy
2. COUNTY: Monroe TOWN/CITY: Clarkson VILLAGE: _____
3. STREET LOCATION: 8343 Ridge Rd. West
4. OWNERSHIP: a. public ☐ b. private ☒ 8339 Ridge Rd. West
5. PRESENT OWNER: Congregational Soc. ADDRESS: Clarkson, New York
6. USE: Original: school Present: vacant
7. ACCESSIBILITY TO PUBLIC: Exterior visible from public road: Yes ☒ No ☐
Interior accessible: Explain with church approval

DESCRIPTION

8. BUILDING MATERIAL: a. clapboard ☐ b. stone ☐ c. brick ☒ d. board and batten ☐
e. cobblestone ☐ f. shingles ☐ g. stucco ☐ other: _____
9. STRUCTURAL SYSTEM: a. wood frame with interlocking joints ☐
(if known) b. wood frame with light members ☐
c. masonry load bearing walls ☒
d. metal (explain) _____
e. other _____
10. CONDITION: a. excellent ☐ b. good ☐ c. fair ☐ d. deteriorated ☒
11. INTEGRITY: a. original site ☒ b. moved ☐ if so, when? _____
c. list major alterations and dates (if known):
rear frame addition (date unknown)

12. PHOTO:

13. MAP:

See Continuation
Sheet (2)



14. THREATS TO BUILDING: a. none known ☐ b. zoning ☐ c. roads ☐
 d. developers ☐ e. deterioration ☒
 f. other: _____
15. RELATED OUTBUILDINGS AND PROPERTY:
 a. barn ☐ b. carriage house ☐ c. garage ☐
 d. privy ☐ e. shed ☒ f. greenhouse ☐
 g. shop ☐ h. gardens ☐
 i. landscape features: _____
 j. other: adjacent to Congregational Church
16. SURROUNDINGS OF THE BUILDING (check more than one if necessary):
 a. open land ☐ b. woodland ☐
 c. scattered buildings ☒
 d. densely built-up ☐ e. commercial ☐
 f. industrial ☐ g. residential ☒
 h. other: _____

17. INTERRELATIONSHIP OF BUILDING AND SURROUNDINGS:

(Indicate if building or structure is in an historic district)

The Clarkson Academy is located on the south side of Ridge Rd. east of the Lake Rd.-Ridge Rd. intersection. This building is part of the Congregational Church complex and is within the local Clarkson Historic Overlay District.

18. OTHER NOTABLE FEATURES OF BUILDING AND SITE (including interior features if known):

See Continuation Sheet (1)

SIGNIFICANCE

19. DATE OF INITIAL CONSTRUCTION: 1825

ARCHITECT: _____

BUILDER: _____

20. HISTORICAL AND ARCHITECTURAL IMPORTANCE:

See Continuation Sheet (1)

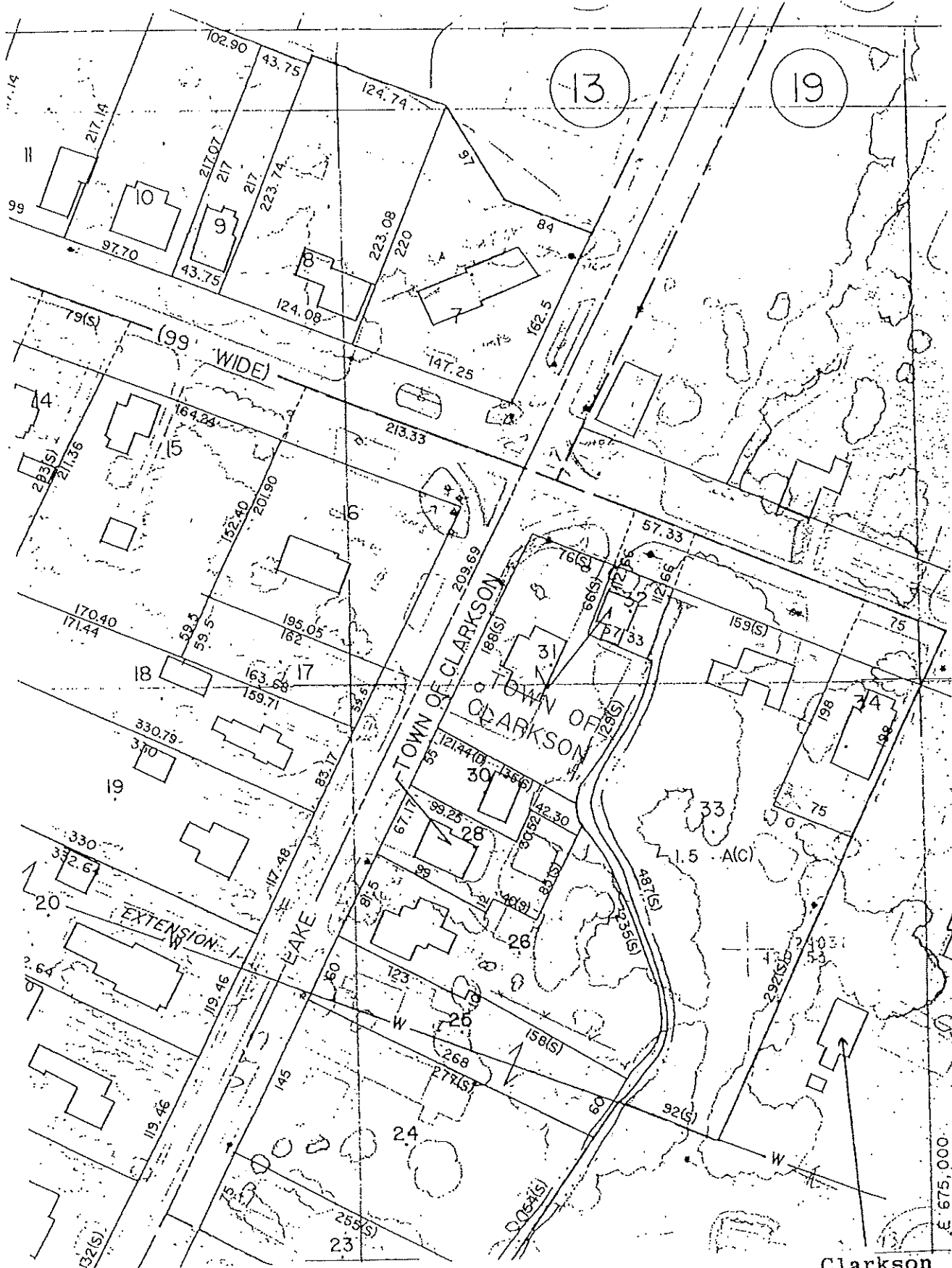
21. SOURCES: The Landmark Society of Western New York survey files
 Town of Clarkson Sesquicentennial
 Paul Malo, Landmarks of Rochester and Monroe County

22. THEME: Educational

The Clarkson Academy
Clarkson, Monroe County
ATTACHMENT (1)

18. The Clarkson Academy is a late Greek Revival building exuding a classical simplicity of detailing which adds an appealing integrity to institutional structures. Massive in scale and proportion, the pedimented three-bay facade is ornamented with wide vertical brick piers, flat stone lintels & sills and the whole is capped by a wooden bell tower which still houses the original bell. A small dentil band enhances the cornice. A rear wooden frame addition and detached shed are non-contributing.

20. Built in 1853, the present school stands on the site of the earlier Clarkson Academy, constructed c. 1825. The Academy was touted as the educational center of western New York which trained young persons as lawyers, ministers and teachers. In 1852, this building burned and was replaced by the Brockport Normal School which operated within the present schoolhouse into the 1940's. Built with local brick, the Clarkson Academy is a vital visual component on the eastern axis of the Clarkson Historic Overlay District which terminates with the Albert Palmer House. The massive classical simplicity of the Academy offers a sharp contrast to the adjacent Federal style Congregational Church with its distinct vertical massing. The Clarkson Academy offers a welcome diversion from the predominantly residential theme of the local historic district.



Real Property Tax Service Agency
Town of Clarkson, Monroe County, NY

Clarkson
Academy
8343 Ridge
Rd.



BUILDING-STRUCTURE INVENTORY FORM

NYS OFFICE OF PARKS, RECREATION
& HISTORIC PRESERVATION
DIVISION FOR HISTORIC PRESERVATION
(518) 474-0479

FOR OFFICE USE ONLY

UNIQUE SITE NO. _____
QUAD _____
SERIES _____
NEG. NO. _____

YOUR NAME: Spurgeon King DATE: June 26, 1987

YOUR ADDRESS: 130 Spring St. TELEPHONE: (716) 546-7029

ORGANIZATION (if any): The Landmark Society of Western New York

IDENTIFICATION

1. BUILDING NAME(S): _____
2. COUNTY: Monroe TOWN/CITY: Clarkson VILLAGE: _____
3. STREET LOCATION: 8344 Ridge Rd. West
4. OWNERSHIP: a. public ☐ b. private ☒
5. PRESENT OWNER: Charles Waller ADDRESS: same as above
6. USE: Original: private residence Present: private residence
7. ACCESSIBILITY TO PUBLIC: Exterior visible from public road: Yes ☒ No ☐
Interior accessible: Explain private home

DESCRIPTION

8. BUILDING MATERIAL: a. clapboard ☐ b. stone ☐ c. brick ☒ d. board and batten ☐
e. cobblestone ☐ f. shingles ☐ g. stucco ☐ other: _____
9. STRUCTURAL SYSTEM: (if known) a. wood frame with interlocking joints ☐
b. wood frame with light members ☐
c. masonry load bearing walls ☒
d. metal (explain) _____
e. other frame additions
10. CONDITION: a. excellent ☒ b. good ☐ c. fair ☐ d. deteriorated ☐
11. INTEGRITY: a. original site ☒ b. moved ☐ if so, when? _____
c. list major alterations and dates (if known):
east wing vinyl siding (c. 1980)

12. PHOTO:



13. MAP:

See Continuation
Sheet (1)

14. THREATS TO BUILDING: a. none known ☒ b. zoning ☐ c. roads ☐
 d. developers ☐ e. deterioration ☐
 f. other: _____
15. RELATED OUTBUILDINGS AND PROPERTY:
 a. barn ☒ b. carriage house ☐ c. garage ☐
 d. privy ☐ e. shed ☐ f. greenhouse ☐
 g. shop ☐ h. gardens ☐
 i. landscape features: _____
 j. other: _____
16. SURROUNDINGS OF THE BUILDING (check more than one if necessary):
 a. open land ☐ b. woodland ☐
 c. scattered buildings ☒
 d. densely built-up ☐ e. commercial ☐
 f. industrial ☐ g. residential ☒
 h. other: _____

17. INTERRELATIONSHIP OF BUILDING AND SURROUNDINGS:
 (Indicate if building or structure is in an historic district)

Located on the north side of Ridge Rd. east of the Lake Rd.-
 Ridge Rd. intersection and within the local Clarkson Historic
 Overlay District.

18. OTHER NOTABLE FEATURES OF BUILDING AND SITE (including interior features if known):

Although sparse detailing around the main entrance and porch
 is Greek Revival, this house in form more closely resembles
 the Federal style. Design characteristics are asymmetrical
 with a three-bay offset entrance main facade with side gable
 and wing orientation.

SIGNIFICANCE

19. DATE OF INITIAL CONSTRUCTION: _____ c. 1830

ARCHITECT: _____

BUILDER: _____

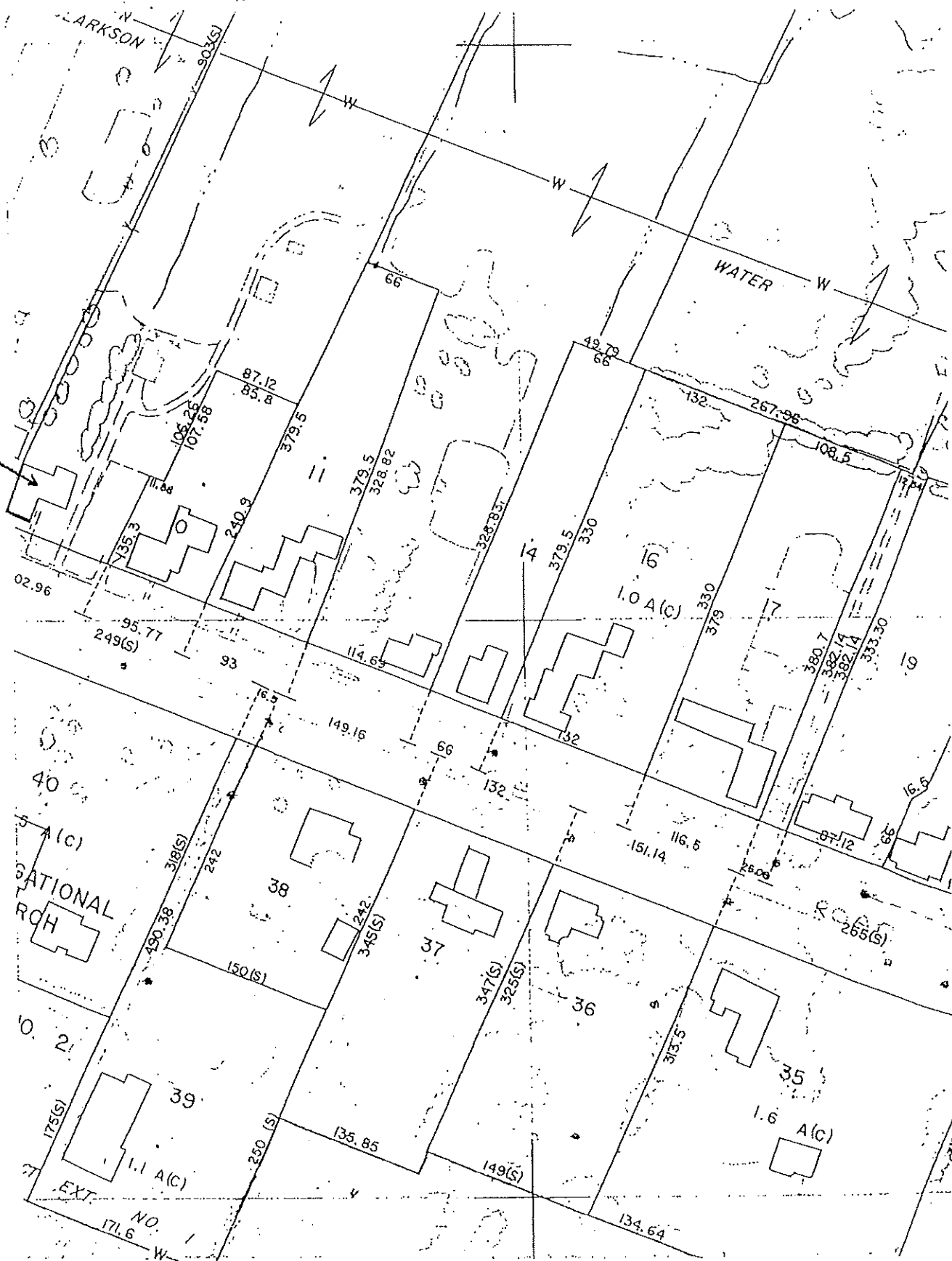
20. HISTORICAL AND ARCHITECTURAL IMPORTANCE:

Although much altered and exhibiting scant detailing, this
 structure is probably another example of early Federal influence
 in the Clarkson Corners area. The only significant clue for
 this assumption is the resemblance in form to other Federal
 houses within the local historic district on the west side of
 Lake Rd. such as the Simeon Jewett House and the Fowler House.
 Although a much altered version of those houses, this residence
 is certainly an important visual element supporting the
 continuity of the residential row on the north side of Ridge Rd.

21. SOURCES: The Landmark Society of Western New York survey files

22. THEME:

8344 Ridge Rd.
West



BUILDING-STRUCTURE INVENTORY FORM

NYS OFFICE OF PARKS, RECREATION
& HISTORIC PRESERVATION
DIVISION FOR HISTORIC PRESERVATION
(518) 474-0479

FOR OFFICE USE ONLY

UNIQUE SITE NO. _____
QUAD _____
SERIES _____
NEG. NO. _____

YOUR NAME: Spurgeon King DATE: June 26, 1987
YOUR ADDRESS: 130 Spring St. TELEPHONE: (716) 546-7029
ORGANIZATION (if any): The Landmark Society of Western New York

IDENTIFICATION

1. BUILDING NAME(S): _____
2. COUNTY: Monroe TOWN/CITY: Clarkson VILLAGE: _____
3. STREET LOCATION: 8349 Ridge Rd. West
4. OWNERSHIP: a. public ☐ b. private ☒
5. PRESENT OWNER: Ollie Persia ADDRESS: same as above
6. USE: Original: creamery Present: private residence
7. ACCESSIBILITY TO PUBLIC: Exterior visible from public road: Yes ☒ No ☐
Interior accessible: Explain private home

DESCRIPTION

8. BUILDING MATERIAL: a. clapboard ☐ b. stone ☐ c. brick ☐ d. board and batten ☐
e. cobblestone ☐ f. shingles ☒ g. stucco ☐ other: _____
9. STRUCTURAL SYSTEM: a. wood frame with interlocking joints ☐
(if known) b. wood frame with light members ☒
c. masonry load bearing walls ☐
d. metal (explain) _____
e. other _____
10. CONDITION: a. excellent ☐ b. good ☒ c. fair ☐ d. deteriorated ☐
11. INTEGRITY: a. original site ☒ b. moved ☐ if so, when? _____
c. list major alterations and dates (if known):
front porch enclosed (date unknown)

12. PHOTO:

13. MAP:

See Continuation
Sheet (1)



14. THREATS TO BUILDING: a. none known ☒ b. zoning ☐ c. roads ☐
 d. developers ☐ e. deterioration ☐
 f. other: _____
15. RELATED OUTBUILDINGS AND PROPERTY:
 a. barn ☐ b. carriage house ☐ c. garage ☐
 d. privy ☐ e. shed ☒ f. greenhouse ☐
 g. shop ☐ h. gardens ☐
 i. landscape features: _____
 j. other: _____
16. SURROUNDINGS OF THE BUILDING (check more than one if necessary):
 a. open land ☐ b. woodland ☐
 c. scattered buildings ☒
 d. densely built-up ☐ e. commercial ☐
 f. industrial ☐ g. residential ☒
 h. other: _____

17. INTERRELATIONSHIP OF BUILDING AND SURROUNDINGS:
 (Indicate if building or structure is in an historic district)

This house is located on the south side of Ridge Rd. east of the Lake Rd.-Ridge Rd. intersection and within the local Clarkson Historic Overlay District.

18. OTHER NOTABLE FEATURES OF BUILDING AND SITE (including interior features if known):

The structure is a late nineteenth century functional vernacular design not indicative of major stylistic influence.

SIGNIFICANCE

19. DATE OF INITIAL CONSTRUCTION: _____ c. 1890

ARCHITECT: _____

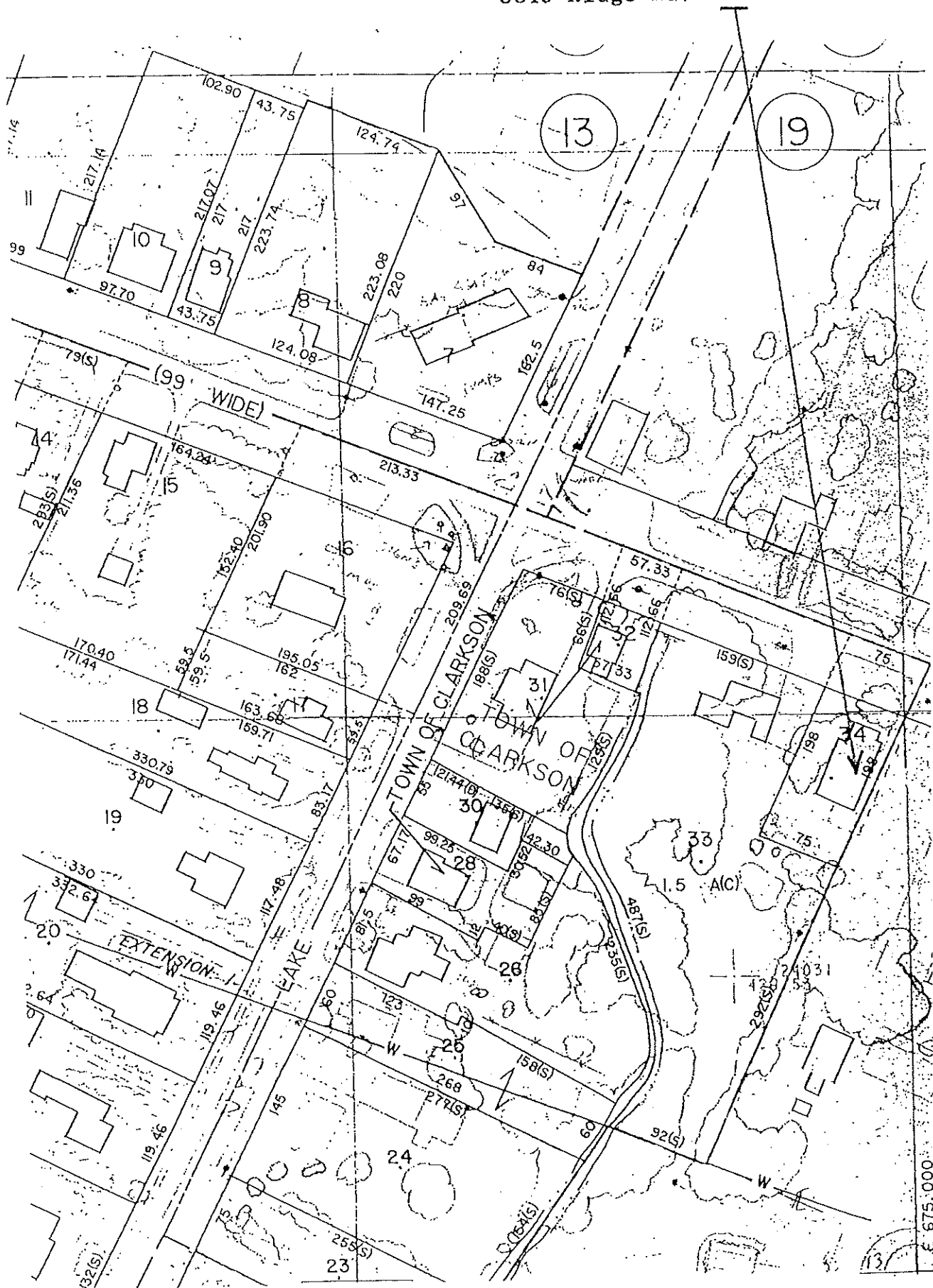
BUILDER: _____

20. HISTORICAL AND ARCHITECTURAL IMPORTANCE:

Originally a creamery, this house has cottage industry associations and also borders the village green which includes the Clarkson Congregational Church and the imposing Clarkson Academy.

21. SOURCES: The Landmark Society of Western New York survey files
 Interview with Clarkson Town Historian

22. THEME: Residential





BUILDING-STRUCTURE INVENTORY FORM

NYS OFFICE OF PARKS, RECREATION
& HISTORIC PRESERVATION
DIVISION FOR HISTORIC PRESERVATION
(518) 474-0479

FOR OFFICE USE ONLY

UNIQUE SITE NO. _____
QUAD _____
SERIES _____
NEG. NO. _____

YOUR NAME: Spurgeon King DATE: June 26, 1987

YOUR ADDRESS: 130 Spring St. TELEPHONE: (716) 546-7029

ORGANIZATION (if any): The Landmark Society of Western New York


IDENTIFICATION

1. BUILDING NAME(S): _____
2. COUNTY: Monroe TOWN/CITY: Clarkson VILLAGE: _____
3. STREET LOCATION: 8354 Ridge Rd. West
4. OWNERSHIP: a. public ☐ b. private ☒
5. PRESENT OWNER: Mary Barnes ADDRESS: same as above
6. USE: Original: private residence Present: private residence
7. ACCESSIBILITY TO PUBLIC: Exterior visible from public road: Yes ☒ No ☐
Interior accessible: Explain private home

DESCRIPTION

8. BUILDING MATERIAL: a. clapboard ☐ b. stone ☐ c. brick ☒ d. board and batten ☐
e. cobblestone ☐ f. shingles ☐ g. stucco ☐ other: _____
9. STRUCTURAL SYSTEM: a. wood frame with interlocking joints ☐
(if known) b. wood frame with light members ☐
c. masonry load bearing walls ☒
d. metal (explain) _____
e. other _____
10. CONDITION: a. excellent ☒ b. good ☐ c. fair ☐ d. deteriorated ☐
11. INTEGRITY: a. original site ☒ b. moved ☐ if so, when? _____
c. list major alterations and dates (if known):
rear brick wing added (c. 1928)
front & side porches with large cobblestone piers
and walls (date unknown); front porch removed (date
unknown)
12. PHOTO: _____
13. MAP: _____

See Continuation
Sheet (2)



14. THREATS TO BUILDING: a. none known ☒ b. zoning ☐ c. roads ☐
 d. developers ☐ e. deterioration ☐
 f. other: _____
15. RELATED OUTBUILDINGS AND PROPERTY:
 a. barn ☐ b. carriage house ☐ c. garage ☒
 d. privy ☐ e. shed ☐ f. greenhouse ☐
 g. shop ☐ h. gardens ☐
 i. landscape features: _____
 j. other: _____
16. SURROUNDINGS OF THE BUILDING (check more than one if necessary):
 a. open land ☒ b. woodland ☐
 c. scattered buildings ☒
 d. densely built-up ☐ e. commercial ☒
 f. industrial ☐ g. residential ☒
 h. other: _____

17. INTERRELATIONSHIP OF BUILDING AND SURROUNDINGS:

(Indicate if building or structure is in an historic district)

This house is located on the north side of Ridge Rd. east of the Lake Rd.-Ridge Rd. intersection within the local Clarkson Historic Overlay District.

18. OTHER NOTABLE FEATURES OF BUILDING AND SITE (including interior features if known):

See Continuation Sheet (1)

SIGNIFICANCE

19. DATE OF INITIAL CONSTRUCTION: _____ c. 1825

ARCHITECT: _____

BUILDER: _____ Joel Palmer

20. HISTORICAL AND ARCHITECTURAL IMPORTANCE:

See Continuation Sheet (1)

21. SOURCES: The Landmark Society of Western New York survey files
 Interviews with Clarkson & Hamlin Town Historians

22. THEME: Residential

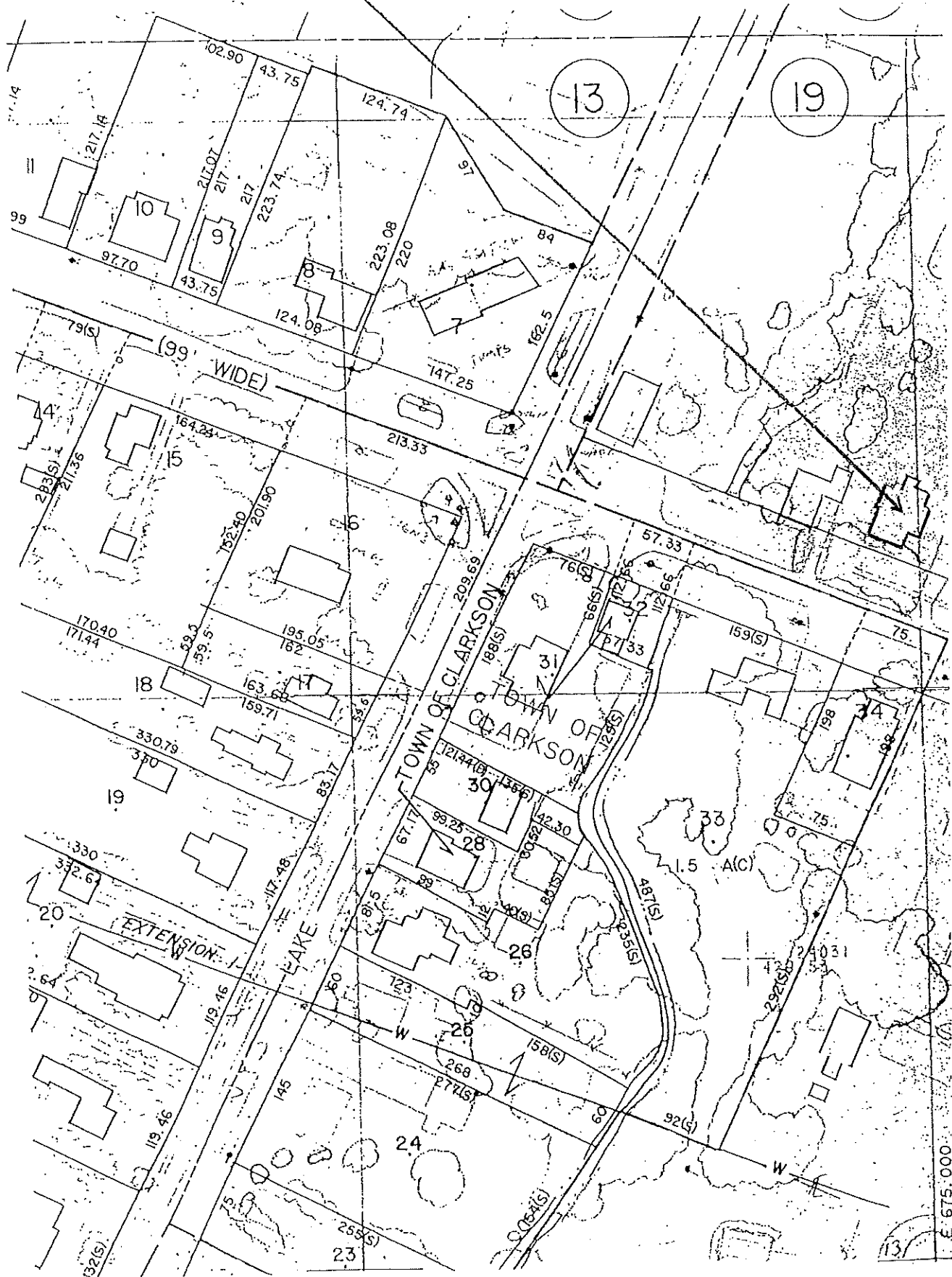
18. This imposing brick residence is another of Clarkson's Federal style houses. Featuring a three-bay façade with offset entrance and side gable roof, this structure also exhibits the familiar Federal doorway found in Clarkson. The entrance surround consists of recessed sidelights and an elliptical fanlight transom. The sidelights are flanked by square engaged colonnettes. Above the entrance an outline of a prior porch roof exists. The current cobblestone porch piers are non-contributing. The cornice is shallow-molded, and two small windows pierce the side gable peak.

In 1928, a large rear brick addition was added which substantially increased the scale of the house. This wing and the one-story side porch create a horizontal massing which adds a perception of massiveness to the house, particularly when viewed from a southeastern perspective.

20. This house is yet another of the Clarkson Federal style homes. Imposing in scale and perspective, the structure achieves a solid proportional impact. The entrance continues the tradition of distinctive Federal doorways in Clarkson which are the single most repeated architectural feature within the local historic district.

The house also served as a convalescent home with the addition of the rear wing. This is certainly a divergence from traditional cottage industry associations and is a unique endeavor within local business tradition. Although moderately altered, this structure remains an important example of the Federal influence within the Clarkson area.

8354 Ridge Rd. West





BUILDING-STRUCTURE INVENTORY FORM

NYS OFFICE OF PARKS, RECREATION
& HISTORIC PRESERVATION
DIVISION FOR HISTORIC PRESERVATION
(518) 474-0479

FOR OFFICE USE ONLY

UNIQUE SITE NO. _____
QUAD _____
SERIES _____
NEG. NO. _____

YOUR NAME: Spurgeon King, DATE: June 26, 1987

YOUR ADDRESS: 130 Spring St. TELEPHONE: (716) 546-7029

ORGANIZATION (if any): The Landmark Society of Western New York

IDENTIFICATION

1. BUILDING NAME(S): _____
2. COUNTY: Monroe TOWN/CITY: Clarkson VILLAGE: _____
3. STREET LOCATION: 8359 Ridge Rd. West
4. OWNERSHIP: a. public ☐ b. private ☒
5. PRESENT OWNER: Carl Funk ADDRESS: same as above
6. USE: Original: private residence Present: private residence
7. ACCESSIBILITY TO PUBLIC: Exterior visible from public road: Yes ☒ No ☐
Interior accessible: Explain private home

DESCRIPTION

8. BUILDING MATERIAL: a. clapboard ☐ b. stone ☐ c. brick ☒ d. board and batten ☐
e. cobblestone ☐ f. shingles ☐ g. stucco ☐ other: _____
9. STRUCTURAL SYSTEM: a. wood frame with interlocking joints ☐
(if known) b. wood frame with light members ☐
c. masonry load bearing walls ☒
d. metal (explain) _____
e. other _____
10. CONDITION: a. excellent ☒ b. good ☐ c. fair ☐ d. deteriorated ☐
11. INTEGRITY: a. original site ☒ b. moved ☐ if so, when? _____
c. list major alterations and dates (if known):
front porch (late 19th century)
west wing (date unknown)

12. PHOTO:

13. MAP:

See Continuation Sheet
(1)



14. THREATS TO BUILDING: a. none known ☒ b. zoning ☐ c. roads ☐
 d. developers ☐ e. deterioration ☐
 f. other: _____
15. RELATED OUTBUILDINGS AND PROPERTY:
 a. barn ☐ b. carriage house ☐ c. garage ☐
 d. privy ☐ e. shed ☐ f. greenhouse ☐
 g. shop ☐ h. gardens ☐
 i. landscape features: _____
 j. other: _____
16. SURROUNDINGS OF THE BUILDING (check more than one if necessary):
 a. open land ☒ b. woodland ☐
 c. scattered buildings ☒
 d. densely built-up ☐ e. commercial ☐
 f. industrial ☐ g. residential ☒
 h. other: _____

17. INTERRELATIONSHIP OF BUILDING AND SURROUNDINGS:

(Indicate if building or structure is in an historic district)

This house is located on the south side of Ridge Rd. east of the Lake Rd.-Ridge Rd. intersection within the local Clarkson Historic Overlay District.

18. OTHER NOTABLE FEATURES OF BUILDING AND SITE (including interior features if known):

This brick structure is a five-bay center entrance main facade with a spindlework front porch. The cornice is shallow, and given the early date of construction, the primary initial influence was probably Federal. A small, unadorned wing projects west from the rear of the house.

SIGNIFICANCE

19. DATE OF INITIAL CONSTRUCTION: c. 1820

ARCHITECT: _____

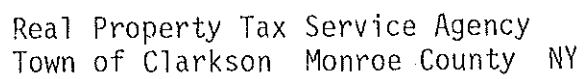
BUILDER: Sylvanus Clark

20. HISTORICAL AND ARCHITECTURAL IMPORTANCE:

A wooden sign above the front entrance indicates a construction date of 1812. Since the local brickyards only opened in 1816, a later date of construction is more likely. This house is representative of early construction along Ridge Rd. devoid of significant stylistic influence with the exception of the spindlework front porch. The house is illustrative of a plain vernacular style prior to the introduction of a more sophisticated Federal influence in Clarkson Corners.

21. SOURCES: The Landmark Society of Western New York survey files

22. THEME:





BUILDING-STRUCTURE INVENTORY FORM

NYS OFFICE OF PARKS, RECREATION
& HISTORIC PRESERVATION
DIVISION FOR HISTORIC PRESERVATION
(518) 474-0479

FOR OFFICE USE ONLY

UNIQUE SITE NO. _____
QUAD _____
SERIES _____
NEG. NO. _____

YOUR NAME: Spurgeon King DATE: June 26, 1987

YOUR ADDRESS: 130 Spring St. TELEPHONE: (716) 546-7029

ORGANIZATION (if any): The Landmark Society of Western New York

IDENTIFICATION

1. BUILDING NAME(S): _____
2. COUNTY: Monroe TOWN/CITY: Clarkson VILLAGE: _____
3. STREET LOCATION: 8362 Ridge Rd. West
4. OWNERSHIP: a. public ☐ b. private ☒
5. PRESENT OWNER: Merton Jennijohn ADDRESS: same as above
6. USE: Original: storage Present: private residence
7. ACCESSIBILITY TO PUBLIC: Exterior visible from public road: Yes ☒ No ☐
Interior accessible: Explain private home

DESCRIPTION

8. BUILDING MATERIAL: a. clapboard ☐ b. stone ☐ c. brick ☒ d. board and batten ☐
e. cobblestone ☐ f. shingles ☐ g. stucco ☐ other: _____
9. STRUCTURAL SYSTEM: a. wood frame with interlocking joints ☐
(if known) b. wood frame with light members ☐
c. masonry load bearing walls ☒
d. metal (explain) _____
e. other _____
10. CONDITION: a. excellent ☐ b. good ☒ c. fair ☐ d. deteriorated ☐
11. INTEGRITY: a. original site ☒ b. moved ☐ if so, when? _____
c. list major alterations and dates (if known):
enclosed front & side porches (date unknown)
eaves & soffits encased in aluminum (date unknown)

12. PHOTO:

13. MAP:

See Continuation
Sheet (1)



14. THREATS TO BUILDING: a. none known ☒ b. zoning ☐ c. roads ☐
 d. developers ☐ e. deterioration ☐
 f. other: _____
15. RELATED OUTBUILDINGS AND PROPERTY:
 a. barn ☐ b. carriage house ☐ c. garage ☒
 d. privy ☐ e. shed ☐ f. greenhouse ☐
 g. shop ☐ h. gardens ☐
 i. landscape features: _____
 j. other: _____
16. SURROUNDINGS OF THE BUILDING (check more than one if necessary):
 a. open land ☒ b. woodland ☐
 c. scattered buildings ☒
 d. densely built-up ☐ e. commercial ☒
 f. industrial ☐ g. residential ☒
 h. other: _____

17. INTERRELATIONSHIP OF BUILDING AND SURROUNDINGS:

(Indicate if building or structure is in an historic district)

This structure is located on the north side of Ridge Rd. east of the Lake Rd.-Ridge Rd. intersection within the local Clarkson Historic Overlay District.

18. OTHER NOTABLE FEATURES OF BUILDING AND SITE (including interior features if known):

Originally a storage shed for hides, this utilitarian house reflects a simple Greek Revival influence. The two-bay facade is essentially unadorned.

SIGNIFICANCE

19. DATE OF INITIAL CONSTRUCTION: _____ c. 1850

ARCHITECT: _____

BUILDER: _____ Joel Palmer

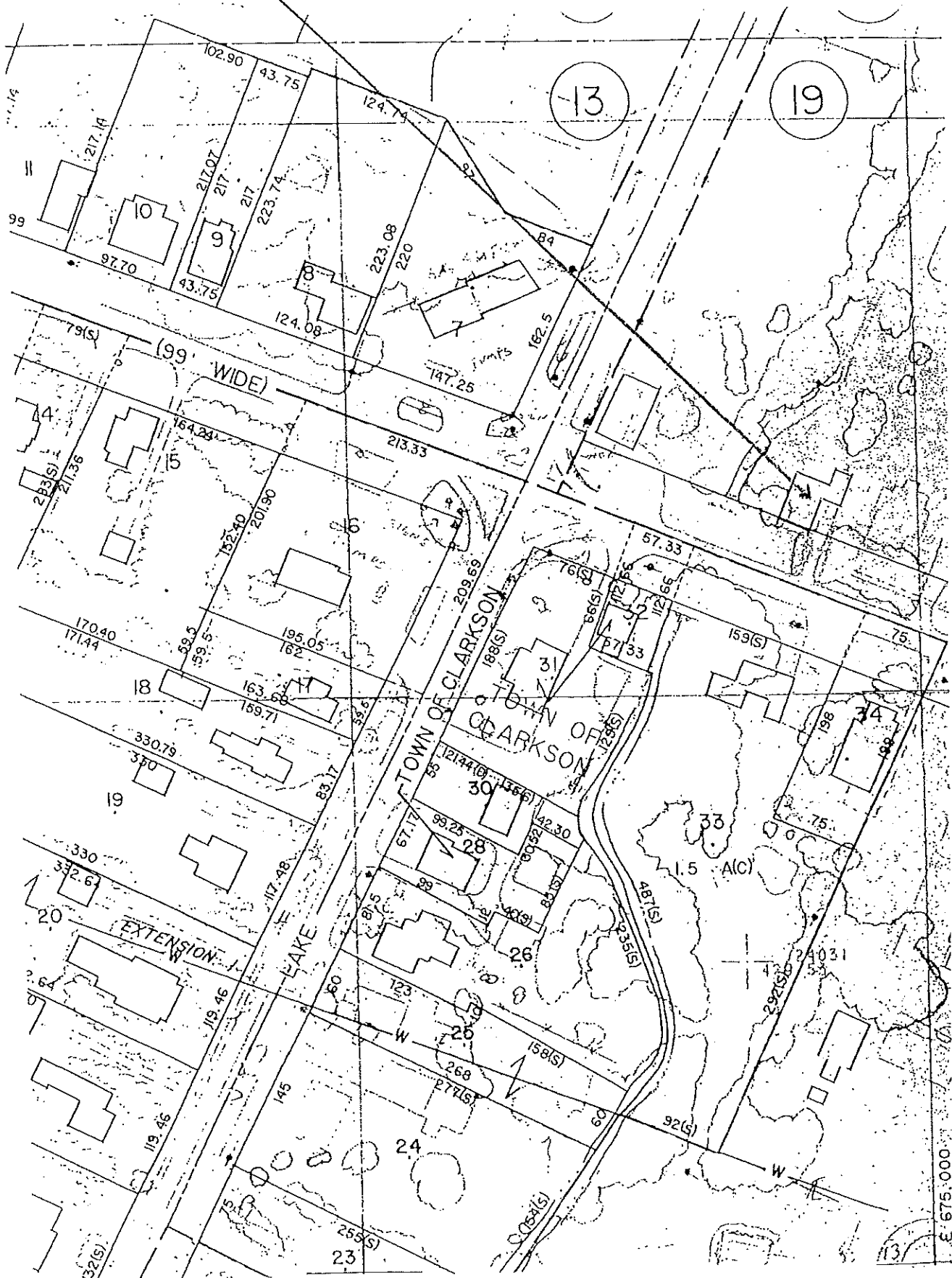
20. HISTORICAL AND ARCHITECTURAL IMPORTANCE:

This much altered brick dwelling has lost most of its architectural significance over the years. However, as a former storage shed for hides from a tannery located adjacent to the property, this house has early cottage industry associations within the Clarkson Corners area. Following a period as tannery storage, this structure was for many years a cobbler shop prior to its transition to a residence.

21. SOURCES: The Landmark Society of Western New York survey files
 Interview with Hazel Kleinbach, Clarkson Town Historian

22. THEME:

8362 Ridge Rd. West





BUILDING-STRUCTURE INVENTORY FORM

NYS OFFICE OF PARKS, RECREATION
& HISTORIC PRESERVATION
DIVISION FOR HISTORIC PRESERVATION
(518) 474-0479

FOR OFFICE USE ONLY

UNIQUE SITE NO. _____
QUAD _____
SERIES _____
NEG. NO. _____

YOUR NAME: Spurgeon King DATE: June 26, 1987

YOUR ADDRESS: 130 Spring St. TELEPHONE: (716) 546-7029

ORGANIZATION (if any): The Landmark Society of Western New York

IDENTIFICATION

1. BUILDING NAME(S): The Town Hall Annex
2. COUNTY: Monroe TOWN/CITY: Clarkson VILLAGE: _____
3. STREET LOCATION: 8371 Ridge Rd. West
4. OWNERSHIP: a. public ☒ b. private ☐ 3710 Lake Rd.
5. PRESENT OWNER: Town of Clarkson ADDRESS: Clarkson, NY
6. USE: Original: private residence Present: town court
7. ACCESSIBILITY TO PUBLIC: Exterior visible from public road: Yes ☒ No ☐
Interior accessible: Explain public business hours

DESCRIPTION

8. BUILDING MATERIAL: a. clapboard ☐ b. stone ☐ c. brick ☐ d. board and batten ☐
e. cobblestone ☐ f. shingles ☒ g. stucco ☐ other: aluminum siding
9. STRUCTURAL SYSTEM: a. wood frame with interlocking joints ☐
(if known) b. wood frame with light members ☒
c. masonry load bearing walls ☐
d. metal (explain) _____
e. other _____
10. CONDITION: a. excellent ☐ b. good ☒ c. fair ☐ d. deteriorated ☐
11. INTEGRITY: a. original site ☒ b. moved ☐ if so, when? _____
c. list major alterations and dates (if known):
aluminum siding (date Unknown)

12. PHOTO:

13. MAP:

See Continuation
Sheet (1)



14. THREATS TO BUILDING: a. none known ☒ b. zoning ☐ c. roads ☐
 d. developers ☐ e. deterioration ☐
 f. other: _____
15. RELATED OUTBUILDINGS AND PROPERTY:
 a. barn ☐ b. carriage house ☐ c. garage ☐
 d. privy ☐ e. shed ☐ f. greenhouse ☐
 g. shop ☐ h. gardens ☐
 i. landscape features: _____
 j. other: _____
16. SURROUNDINGS OF THE BUILDING (check more than one if necessary):
 a. open land ☐ b. woodland ☐
 c. scattered buildings ☒
 d. densely built-up ☐ e. commercial ☒
 f. industrial ☐ g. residential ☒
 h. other: _____

17. INTERRELATIONSHIP OF BUILDING AND SURROUNDINGS:

(Indicate if building or structure is in an historic district)

The Town Hall Annex is located at the southeast corner of the Lake Rd.-Ridge Rd. intersection and within the local Clarkson Historic Overlay District. The Annex is adjacent to the Clarkson Town Hall.

18. OTHER NOTABLE FEATURES OF BUILDING AND SITE (including interior features if known):

The Clarkson Town Hall Annex is an unadorned vernacular structure much altered inside to create a functional space for court activities.

SIGNIFICANCE

19. DATE OF INITIAL CONSTRUCTION: _____

ARCHITECT: _____

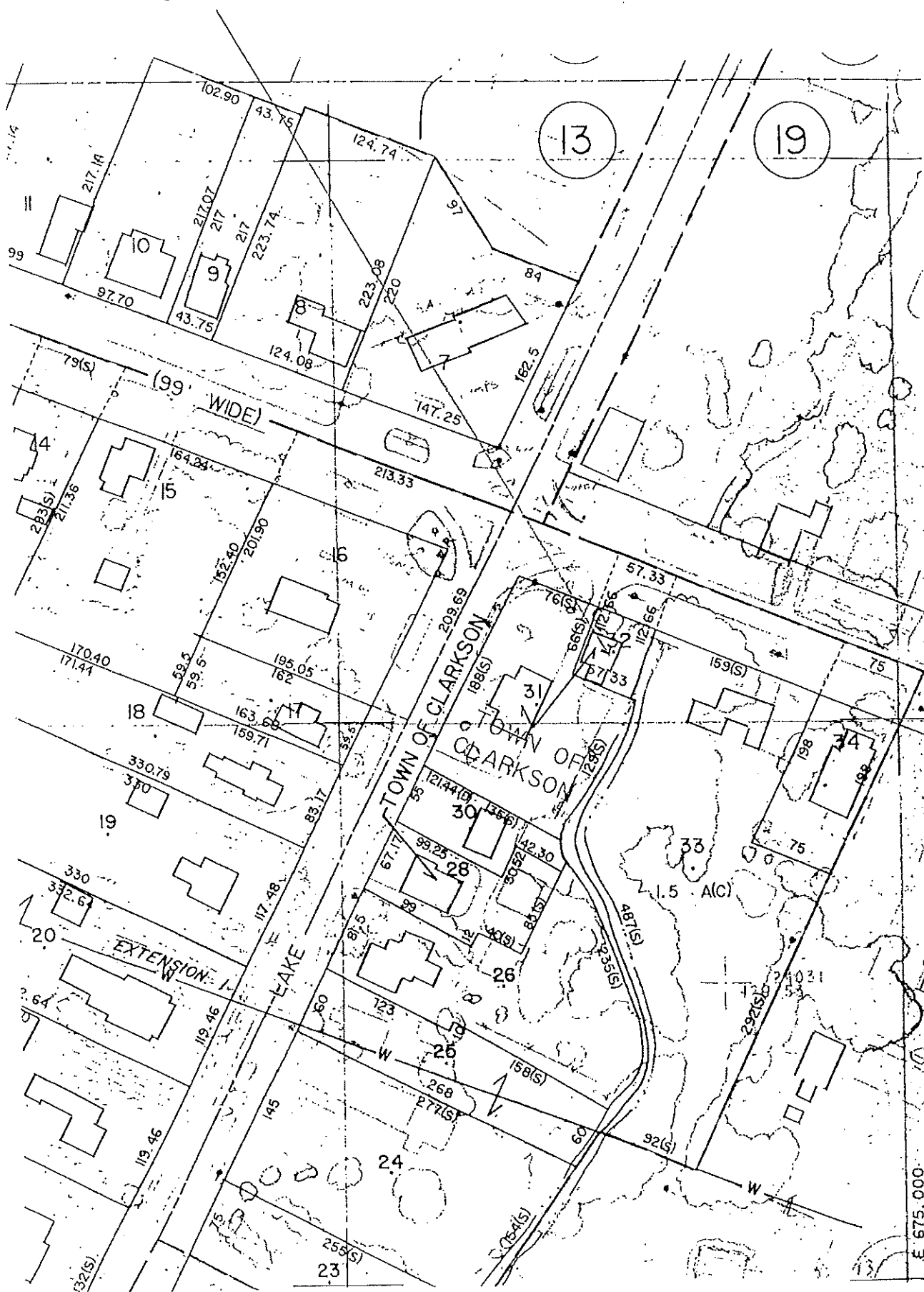
BUILDER: _____

20. HISTORICAL AND ARCHITECTURAL IMPORTANCE:

Formerly the home of Russell Terhaar, the house was purchased in 1967 for additional town working space. Architecturally, the Annex is a non-contributing structure.

21. SOURCES: The Landmark Society of Western New York survey files
 Town of Clarkson Sesquicentennial

22. THEME:





BUILDING-STRUCTURE INVENTORY FORM

NYS OFFICE OF PARKS, RECREATION
& HISTORIC PRESERVATION
DIVISION FOR HISTORIC PRESERVATION
(518) 474-0479

FOR OFFICE USE ONLY

UNIQUE SITE NO. _____
QUAD _____
SERIES _____
NEG. NO. _____

YOUR NAME: Spurgeon King DATE: June 26, 1987

YOUR ADDRESS: 130 Spring St. TELEPHONE: (716) 546-7029

ORGANIZATION (if any): The Landmark Society of Western New York

IDENTIFICATION

1. BUILDING NAME(S): Galtro's
2. COUNTY: Monroe TOWN/CITY: Clarkson VILLAGE: _____
3. STREET LOCATION: 8376 Ridge Rd. West
4. OWNERSHIP: a. public ☐ b. private ☒ 230 North Glen Apts.
5. PRESENT OWNER: Richard Gallina ADDRESS: Rochester, NY 14624
6. USE: Original: general store Present: vacant
7. ACCESSIBILITY TO PUBLIC: Exterior visible from public road: Yes ☒ No ☐
Interior accessible: Explain burned; vacant

DESCRIPTION

8. BUILDING MATERIAL: a. clapboard ☐ b. stone ☐ c. brick ☒ d. board and batten ☐
e. cobblestone ☐ f. shingles ☐ g. stucco ☐ other: _____
9. STRUCTURAL SYSTEM: a. wood frame with interlocking joints ☐
(if known) b. wood frame with light members ☐
c. masonry load bearing walls ☒
d. metal (explain) _____
e. other _____
10. CONDITION: a. excellent ☐ b. good ☐ c. fair ☐ d. deteriorated ☒
11. INTEGRITY: a. original site ☒ b. moved ☐ if so, when? _____
c. list major alterations and dates (if known):
front porch (date unknown)

12. PHOTO:

13. MAP:

See Continuation
Sheet (1)



14. THREATS TO BUILDING: a. none known ☐ b. zoning ☐ c. roads ☐
 d. developers ☐ e. deterioration ☒
 f. other: _____

15. RELATED OUTBUILDINGS AND PROPERTY:

- a. barn ☐ b. carriage house ☐ c. garage ☐
 d. privy ☐ e. shed ☐ f. greenhouse ☐
 g. shop ☐ h. gardens ☐
 i. landscape features: _____
 j. other: _____

16. SURROUNDINGS OF THE BUILDING (check more than one if necessary):

- a. open land ☒ b. woodland ☐
 c. scattered buildings ☒
 d. densely built-up ☐ e. commercial ☒
 f. industrial ☐ g. residential ☒
 h. other: _____

17. INTERRELATIONSHIP OF BUILDING AND SURROUNDINGS:

(Indicate if building or structure is in an historic district)

Galtro's occupies the northeast corner of the Lake Rd.-Ridge Rd. intersection and is within the local Clarkson Historic Overlay District.

18. OTHER NOTABLE FEATURES OF BUILDING AND SITE (including interior features if known):

This building is a plain vernacular store with a shallow molded cornice reflective of an early Federal influence. A small rear wing extends north and a plain pedimented porch is featured on the front (south) facade. Galtro's has been extensively damaged by a 1985 fire.

SIGNIFICANCE

19. DATE OF INITIAL CONSTRUCTION: _____ c. 1825

ARCHITECT: _____

BUILDER: _____

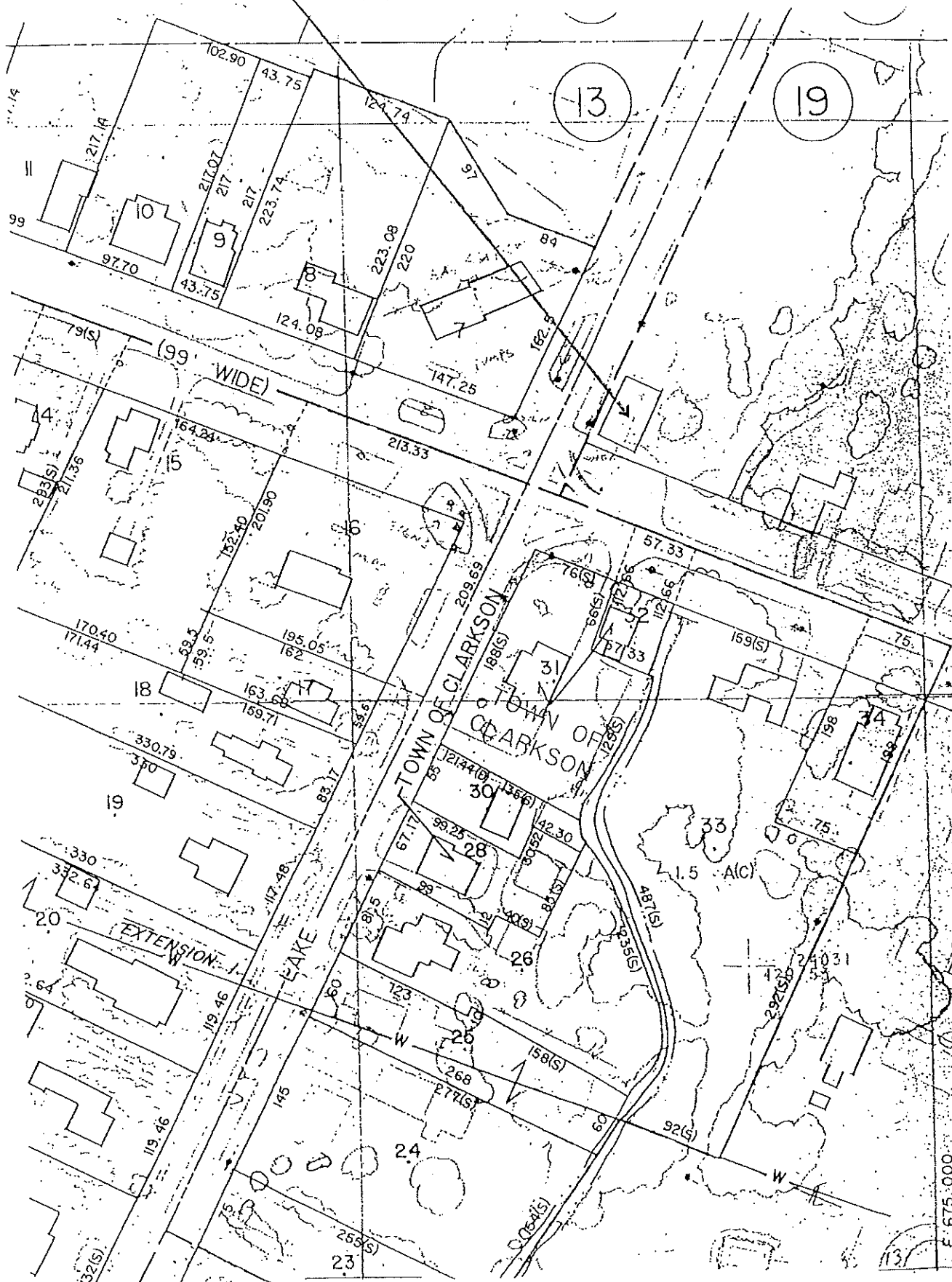
20. HISTORICAL AND ARCHITECTURAL IMPORTANCE:

Galtro's is the oldest surviving commercial structure on any Ridge Rd. intersection within Monroe County. The store was in continuous use as a grocery for almost 160 years. Although fire damage and subsequent deterioration have ravaged the structure, Galtro's has been a significant commercial landmark along the Ridge for many years and deserves sensitive restoration.

21. SOURCES: The Landmark Society of Western New York survey files

22. THEME: Commercial

Galtro's
8376 Ridge Rd. West



Real Property Tax Service Agency
Town of Clarkson, Monroe County, NY



BUILDING-STRUCTURE INVENTORY FORM

NYS OFFICE OF PARKS, RECREATION
& HISTORIC PRESERVATION
DIVISION FOR HISTORIC PRESERVATION
(518) 474-0479

FOR OFFICE USE ONLY

UNIQUE SITE NO. _____
QUAD _____
SERIES _____
NEG. NO. _____

YOUR NAME: Spurgeon King DATE: June 26, 1987
YOUR ADDRESS: 130 Spring St. TELEPHONE: (716) 546-7029
ORGANIZATION (if any): The Landmark Society of Western New York

IDENTIFICATION

1. BUILDING NAME(S): College Service Center
2. COUNTY: Monroe TOWN/CITY: Clarkson VILLAGE: _____
3. STREET LOCATION: 8388 Ridge Rd. West
4. OWNERSHIP: a. public ☐ b. private ☒
5. PRESENT OWNER: _____ ADDRESS: _____
6. USE: Original: _____ Present: _____
7. ACCESSIBILITY TO PUBLIC: Exterior visible from public road: Yes ☒ No ☐
Interior accessible: Explain gas station

DESCRIPTION

8. BUILDING MATERIAL: a. clapboard ☐ b. stone ☐ c. brick ☐ d. board and batten ☐
e. cobblestone ☐ f. shingles ☐ g. stucco ☐ other: concrete block
9. STRUCTURAL SYSTEM: a. wood frame with interlocking joints ☐
(if known) b. wood frame with light members ☐
c. masonry load bearing walls ☒
d. metal (explain) _____
e. other _____
10. CONDITION: a. excellent ☐ b. good ☒ c. fair ☐ d. deteriorated ☐
11. INTEGRITY: a. original site ☒ b. moved ☐ if so, when? _____
c. list major alterations and dates (if known): _____

12. PHOTO:

13. MAP:



See Continuation
Sheet (1)

14. THREATS TO BUILDING: a. none known ☐ b. zoning ☐ c. roads ☐
 d. developers ☐ e. deterioration ☐
 f. other: _____
15. RELATED OUTBUILDINGS AND PROPERTY:
 a. barn ☐ b. carriage house ☐ c. garage ☐
 d. privy ☐ e. shed ☐ f. greenhouse ☐
 g. shop ☐ h. gardens ☐
 i. landscape features: _____
 j. other: _____
16. SURROUNDINGS OF THE BUILDING (check more than one if necessary):
 a. open land ☒ b. woodland ☐
 c. scattered buildings ☒
 d. densely built-up ☐ e. commercial ☒
 f. industrial ☐ g. residential ☒
 h. other: _____

17. INTERRELATIONSHIP OF BUILDING AND SURROUNDINGS:
 (Indicate if building or structure is in an historic district)

This non-contributing modern block gasoline station is located at the northwest corner of the Lake Rd.-Ridge Rd. intersection and is within the local Clarkson Historic Overlay District.

18. OTHER NOTABLE FEATURES OF BUILDING AND SITE (including interior features if known):

Non-contributing

SIGNIFICANCE

19. DATE OF INITIAL CONSTRUCTION: _____

ARCHITECT: _____

BUILDER: _____

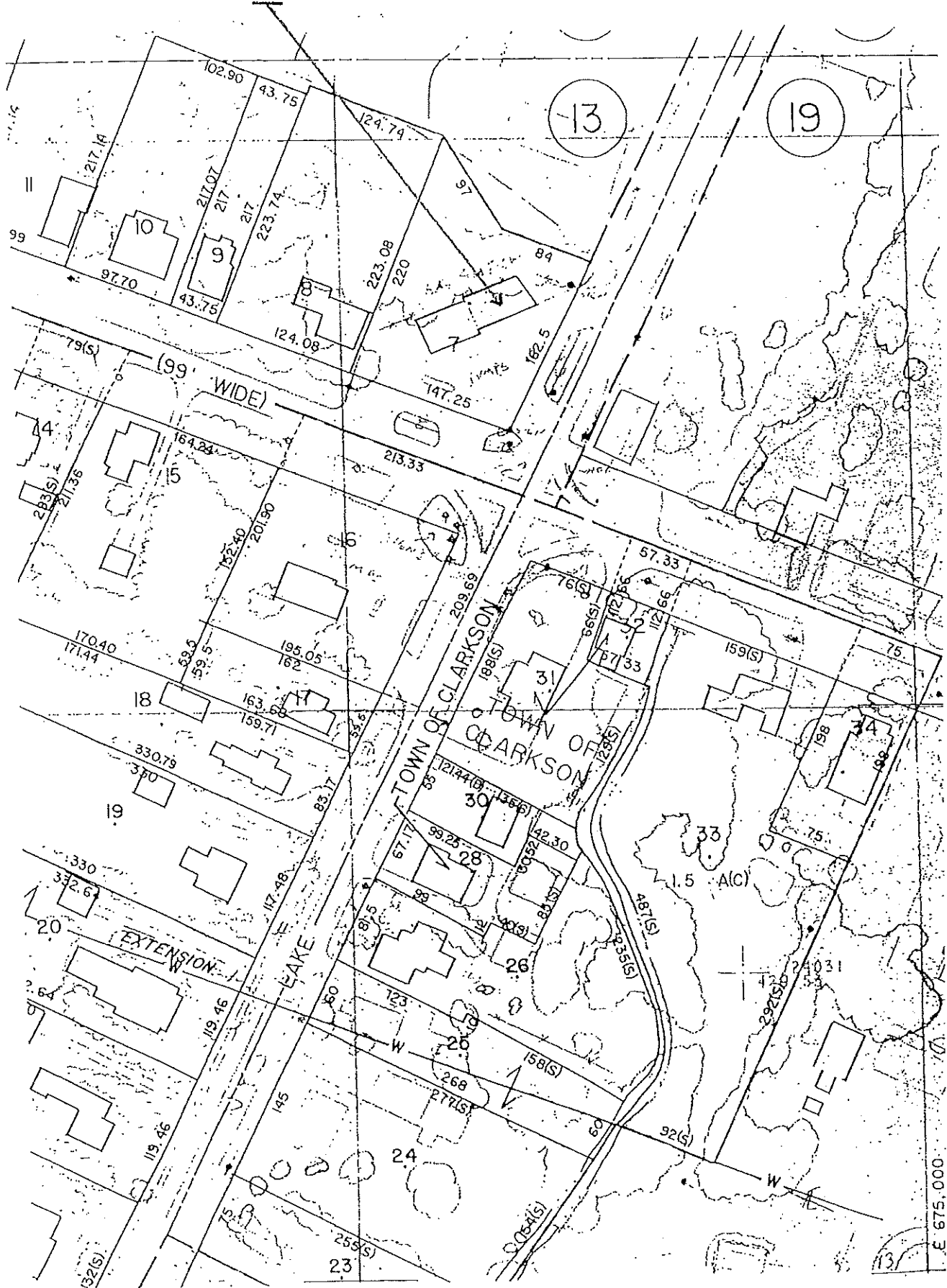
20. HISTORICAL AND ARCHITECTURAL IMPORTANCE:

Non-contributing

21. SOURCES:
 Landmark Society of Western New York survey files

22. THEME:

College Service Center
8388 Ridge Rd. West





BUILDING-STRUCTURE INVENTORY FORM

NYS OFFICE OF PARKS, RECREATION
& HISTORIC PRESERVATION
DIVISION FOR HISTORIC PRESERVATION
(518) 474-0479

FOR OFFICE USE ONLY

UNIQUE SITE NO. _____
QUAD _____
SERIES _____
NEG. NO. _____

YOUR NAME: Spurgeon King DATE: June 26, 1987
YOUR ADDRESS: 130 Spring St. TELEPHONE: (716) 546-7029
ORGANIZATION (if any): The Landmark Society of Western New York

IDENTIFICATION

1. BUILDING NAME(S): "K&K" Gas Station
2. COUNTY: Monroe TOWN/CITY: Clarkson VILLAGE: _____
3. STREET LOCATION: 8389 Ridge Rd. West
4. OWNERSHIP: a. public ☐ b. private ☒
5. PRESENT OWNER: Barclay & Fowler ADDRESS: _____
6. USE: Original: gas station & store Present: gas station & store
7. ACCESSIBILITY TO PUBLIC: Exterior visible from public road: Yes ☒ No ☐
Interior accessible: Explain commercial


DESCRIPTION

8. BUILDING MATERIAL: a. clapboard ☐ b. stone ☐ c. brick ☒ d. board and batten ☐
e. cobblestone ☐ f. shingles ☐ g. stucco ☐ other: _____
9. STRUCTURAL SYSTEM: a. wood frame with interlocking joints ☐
(if known) b. wood frame with light members ☐
c. masonry load bearing walls ☒
d. metal (explain) _____
e. other _____
10. CONDITION: a. excellent ☒ b. good ☐ c. fair ☐ d. deteriorated ☐
11. INTEGRITY: a. original site ☒ b. moved ☐ if so, when? _____
c. list major alterations and dates (if known): _____

12. PHOTO:

13. MAP:

See Continuation
Sheet (1)



14. THREATS TO BUILDING: a. none known ☒ b. zoning ☐ c. roads ☐
 d. developers ☐ e. deterioration ☐
 f. other: _____
15. RELATED OUTBUILDINGS AND PROPERTY:
 a. barn ☐ b. carriage house ☐ c. garage ☐
 d. privy ☐ e. shed ☐ f. greenhouse ☐
 g. shop ☐ h. gardens ☐
 i. landscape features: _____
 j. other: _____
16. SURROUNDINGS OF THE BUILDING (check more than one if necessary):
 a. open land ☐ b. woodland ☐
 c. scattered buildings ☒
 d. densely built-up ☐ e. commercial ☒
 f. industrial ☐ g. residential ☒
 h. other: _____

17. INTERRELATIONSHIP OF BUILDING AND SURROUNDINGS:
 (Indicate if building or structure is in an historic district)

Located on the southwest corner of the Lake Rd.-Ridge Rd.
 intersection within the local Clarkson Historic Overlay
 District.

18. OTHER NOTABLE FEATURES OF BUILDING AND SITE (including interior features if known):

Non-contributing

SIGNIFICANCE

19. DATE OF INITIAL CONSTRUCTION: _____

ARCHITECT: _____

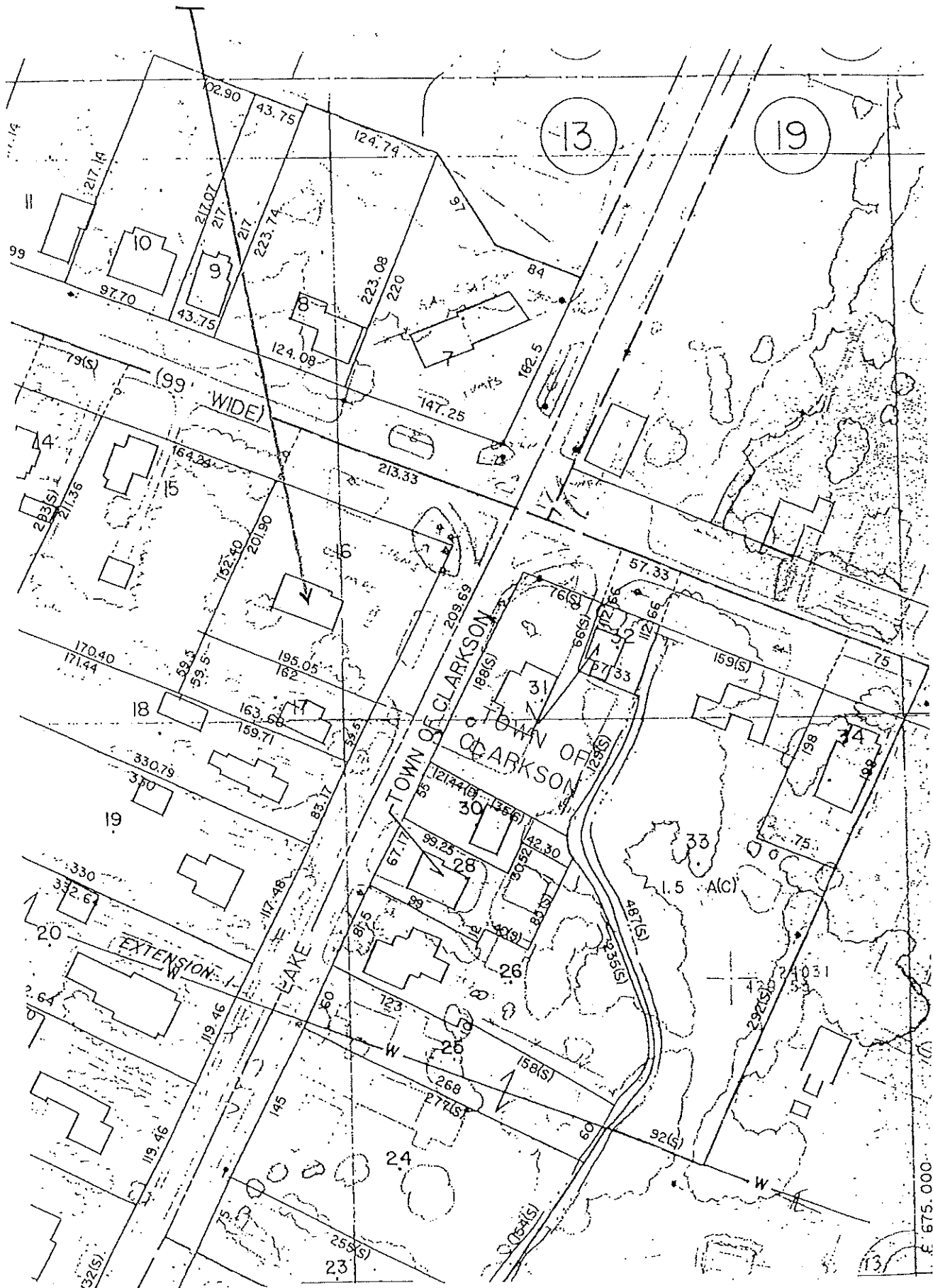
BUILDER: _____

20. HISTORICAL AND ARCHITECTURAL IMPORTANCE:

Non-contributing

21. SOURCES: The Landmark Society of Western New York survey files

22. THEME:





BUILDING-STRUCTURE INVENTORY FORM

NYS OFFICE OF PARKS, RECREATION
& HISTORIC PRESERVATION
DIVISION FOR HISTORIC PRESERVATION
(518) 474-0479

FOR OFFICE USE ONLY

UNIQUE SITE NO. _____
QUAD _____
SERIES _____
NEG. NO. _____

YOUR NAME: Spurgeon King , DATE: June 26, 1987

YOUR ADDRESS: 130 Spring St. TELEPHONE: (716) 546-7029

ORGANIZATION (if any): The Landmark Society of Western New York

IDENTIFICATION

1. BUILDING NAME(S): The Henry R. Selden House
2. COUNTY: Monroe TOWN/CITY: Clarkson VILLAGE: _____
3. STREET LOCATION: 8396 Ridge Rd. West
4. OWNERSHIP: a. public ☐ b. private ☒
5. PRESENT OWNER: Douglas Bull ADDRESS: same as above
6. USE: Original: private residence Present: private residence
7. ACCESSIBILITY TO PUBLIC: Exterior visible from public road: Yes ☒ No ☐
Interior accessible: Explain private home

DESCRIPTION

8. BUILDING MATERIAL: a. clapboard ☐ b. stone ☐ c. brick ☒ d. board and batten ☐
e. cobblestone ☐ f. shingles ☐ g. stucco ☐ other: _____
9. STRUCTURAL SYSTEM: a. wood frame with interlocking joints ☐
(if known) b. wood frame with light members ☐
c. masonry load bearing walls ☒
d. metal (explain) _____
e. other _____
10. CONDITION: a. excellent ☒ b. good ☐ c. fair ☐ d. deteriorated ☐
11. INTEGRITY: a. original site ☒ b. moved ☐ if so, when? _____
c. list major alterations and dates (if known):
Italianate trim (c. 1885)
Greek Revival wing (c. 1843)
rear garage (c. 1965)

12. PHOTO:

13. MAP:

See Continuation
Sheet (3)



14. THREATS TO BUILDING: a. none known ☒ b. zoning ☐ c. roads ☐
 d. developers ☐ e. deterioration ☐
 f. other: _____
15. RELATED OUTBUILDINGS AND PROPERTY:
 a. barn ☐ b. carriage house ☐ c. garage ☐
 d. privy ☐ e. shed ☐ f. greenhouse ☐
 g. shop ☐ h. gardens ☐
 i. landscape features: _____
 j. other: _____
16. SURROUNDINGS OF THE BUILDING (check more than one if necessary):
 a. open land ☒ b. woodland ☐
 c. scattered buildings ☒
 d. densely built-up ☐ e. commercial ☒
 f. industrial ☐ g. residential ☒
 h. other: _____

17. INTERRELATIONSHIP OF BUILDING AND SURROUNDINGS:
 (Indicate if building or structure is in an historic district)
 The Henry R. Selden House is located on a .5 acre site just west of the Lake Rd.-Ridge Rd. intersection and on the north side of Ridge Rd. No related outbuildings are on the site. The Selden House is within the local Clarkson Historic Overlay District.
18. OTHER NOTABLE FEATURES OF BUILDING AND SITE (including interior features if known):

See Continuation Sheet (1)

SIGNIFICANCE

19. DATE OF INITIAL CONSTRUCTION: 1819
- ARCHITECT: _____
- BUILDER: Abel Baldwin

20. HISTORICAL AND ARCHITECTURAL IMPORTANCE:

See Continuation Sheet (1)

21. SOURCES: The Landmark Society of Western New York survey files
 Town of Clarkson Sesquicentennial
 Interview with Sherwood Lingenfelter (October, 1986)
22. THEME: Residential

The Henry R. Selden House
Clarkson, Monroe County
ATTACHMENT (1)

18. The main 1819 brick section of the Henry R. Selden House was originally designed as a Federal style structure with a five-bay, center entrance facade. In c. 1843, the Greek Revival brick west wing was added and featured small frieze band windows which remain today. During the 1880's, Italianate trim was added to the main 1819 block which gives the house its unique contemporary appearance. The roof was raised to accomodate the widened eaves and paired cornice brackets. Pedimented window crowns were also added and the leaded fanlight over the main entrance was removed. The ornate Italianate porch was constructed at this time. The rear (north) elevation has a modern attached two-car garage which is non-contributing.

In 1983, the Selden House was meticulously restored both inside and out. Painted woodwork was carefully removed, stripped and replaced. As a result of paint analysis, the trim was repainted using original colors. Wide board chestnut floors in the dining room and central hallway as well as the poplar floor in the parlor were cleaned and refinished. Original doors and hardware were retained where possible.

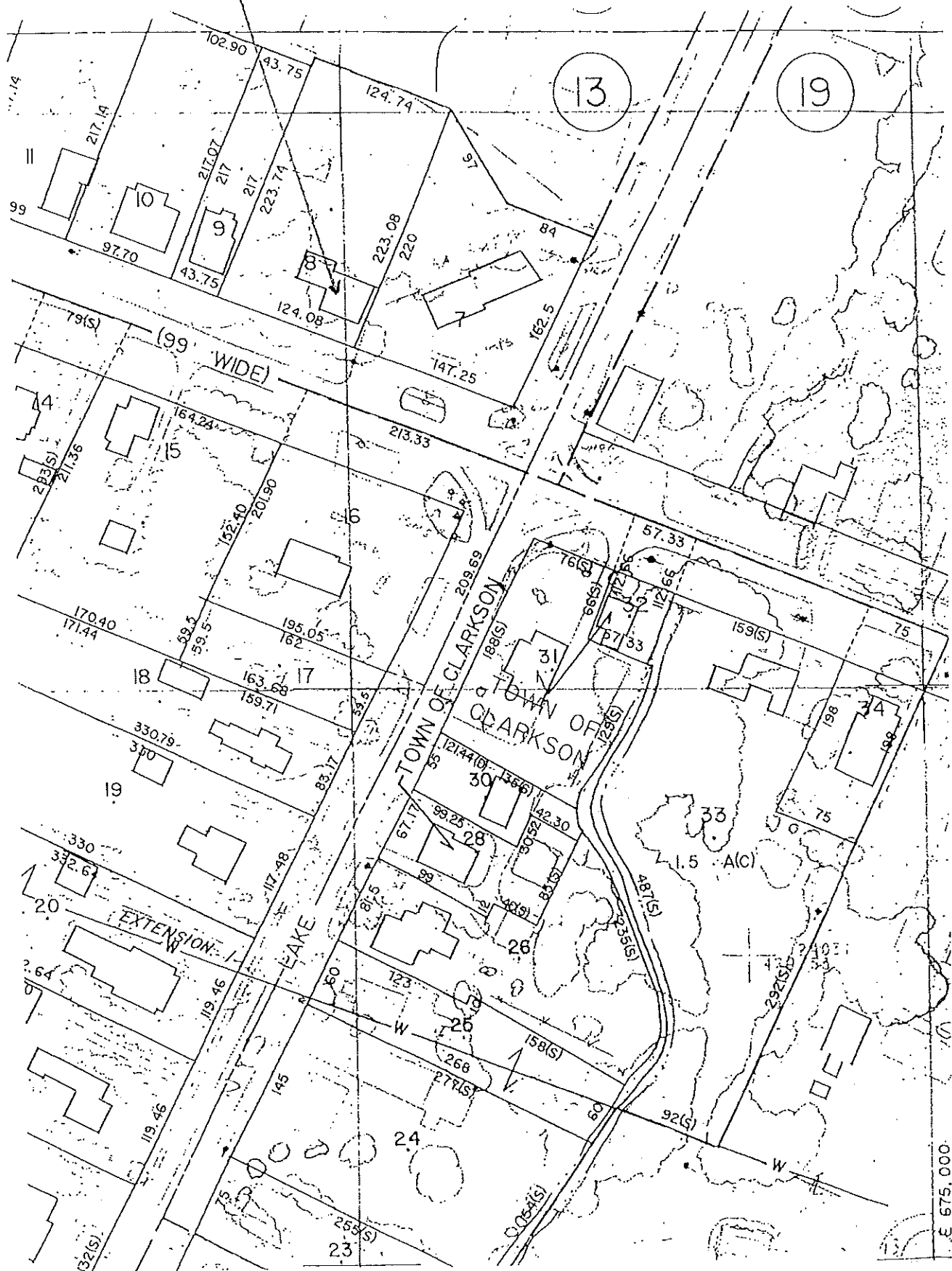
20. The Henry R. Selden House is an excellent example of a rural evolutionary paradigm from early Federal influence to Greek Revival in the 1840's, and then to an Italianate emphasis in the late 19th century. Other similar Clarkson brick houses retained their Federal influence to a great extent; however, the Selden House evolved into an extremely important example of elaborate Italianate detailing unique within the Clarkson Historic Overlay District. The ornate paired cornice brackets, pedimented window crowns and single bay Italiante porch are indicative of a common rural interest in making architecture more picturesque.

The Federal style main block was built by Abel Baldwin in 1819. In 1843, Henry R. Selden, who had married Abel Baldwin's daughter, Laura, purchased his wife's childhood home. The Selden's occupied the house until 1859, when they moved to Rochester. Henry Selden, a lawyer, was very active in state and national politics and, in 1856, was elected Lieutenant Governor of New York State. Henry Selden's son, George Baldwin Selden, was born in the house in 1846. George Selden invented the internal combustion engine and took a motor car patent in 1895. In 1906, the Selden Motor Car Co. located at 72 North St. in Rochester began producing Selden's cars. George Selden and Henry Ford fought a 16-year court battle over the patent, with Ford finally winning the suit in 1916.

The Henry R. Selden House
Clarkson, Monroe County
ATTACHMENT (2)
20. (continued)

The Selden House underwent an extensive and successful restoration in 1983. Much painstaking effort went into a laudatory attempt to rehabilitate the house to reflect an earlier grandeur. As a result of this careful work, the Selden House remains an outstanding example of changing rural tastes and a testament to the ability of these rural residents to experiment with contemporary architectural styles.

The Henry R. Selden House
8396 Ridge Rd. West





BUILDING-STRUCTURE INVENTORY FORM
NYS OFFICE OF PARKS, RECREATION
& HISTORIC PRESERVATION
DIVISION FOR HISTORIC PRESERVATION
(518) 474-0479

FOR OFFICE USE ONLY
UNIQUE SITE NO. _____
QUAD _____
SERIES _____
NEG. NO. _____

YOUR NAME: Spurgeon King DATE: June 26, 1987
YOUR ADDRESS: 130 Spring St. TELEPHONE: (716) 546-7029
ORGANIZATION (if any): The Landmark Society of Western New York

IDENTIFICATION

1. BUILDING NAME(S): The Thompson House
2. COUNTY: Monroe TOWN/CITY: Clarkson VILLAGE: _____
3. STREET LOCATION: 8406 Ridge Rd. West
4. OWNERSHIP: a. public ☐ b. private ☒
5. PRESENT OWNER: R. Vanderstouw ADDRESS: same as above
6. USE: Original: worker's cottage Present: private residence
7. ACCESSIBILITY TO PUBLIC: Exterior visible from public road: Yes ☒ No ☐
Interior accessible: Explain private home

DESCRIPTION

8. BUILDING MATERIAL: a. clapboard ☐ b. stone ☐ c. brick ☒ d. board and-batten ☐
e. cobblestone ☐ f. shingles ☐ g. stucco ☐ other: _____
9. STRUCTURAL SYSTEM: a. wood frame with interlocking joints ☐
(if known) b. wood frame with light members ☐
c. masonry load bearing walls ☒
d. metal (explain) _____
e. other _____
10. CONDITION: a. excellent ☒ b. good ☐ c. fair ☐ d. deteriorated ☐
11. INTEGRITY: a. original site ☒ b. moved ☐ if so, when? _____
c. list major alterations and dates (if known):
enclosed rear and side porches (dates unknown)

12. PHOTO:

13. MAP:

See Continuation
Sheet (1)



14. THREATS TO BUILDING: a. none known ☒ b. zoning ☐ c. roads ☐
 d. developers ☐ e. deterioration ☐
 f. other: _____
15. RELATED OUTBUILDINGS AND PROPERTY:
 a. barn ☐ b. carriage house ☐ c. garage ☐
 d. privy ☐ e. shed ☐ f. greenhouse ☐
 g. shop ☐ h. gardens ☐
 i. landscape features: _____
 j. other: _____
16. SURROUNDINGS OF THE BUILDING (check more than one if necessary):
 a. open land ☐ b. woodland ☐
 c. scattered buildings ☒
 d. densely built-up ☐ e. commercial ☒
 f. industrial ☐ g. residential ☒
 h. other: _____

17. INTERRELATIONSHIP OF BUILDING AND SURROUNDINGS:
 (Indicate if building or structure is in an historic district)

The Thompson House is located on the north side of Ridge Rd. West and west of the Ridge Rd.-Lake Rd. intersection within the local Clarkson Historic Overlay District.

18. OTHER NOTABLE FEATURES OF BUILDING AND SITE (including interior features if known):
 The Thompson House is a relatively simple expression of the Greek Revival style. The house features a three-bay gable front center entrance facade with a one-bay porch. The hip-roof porch has square Doric columns. The cornice of both porch and facade is narrow and unadorned.

SIGNIFICANCE

19. DATE OF INITIAL CONSTRUCTION: _____ c. 1858

ARCHITECT: _____

BUILDER: Haskell Brothers

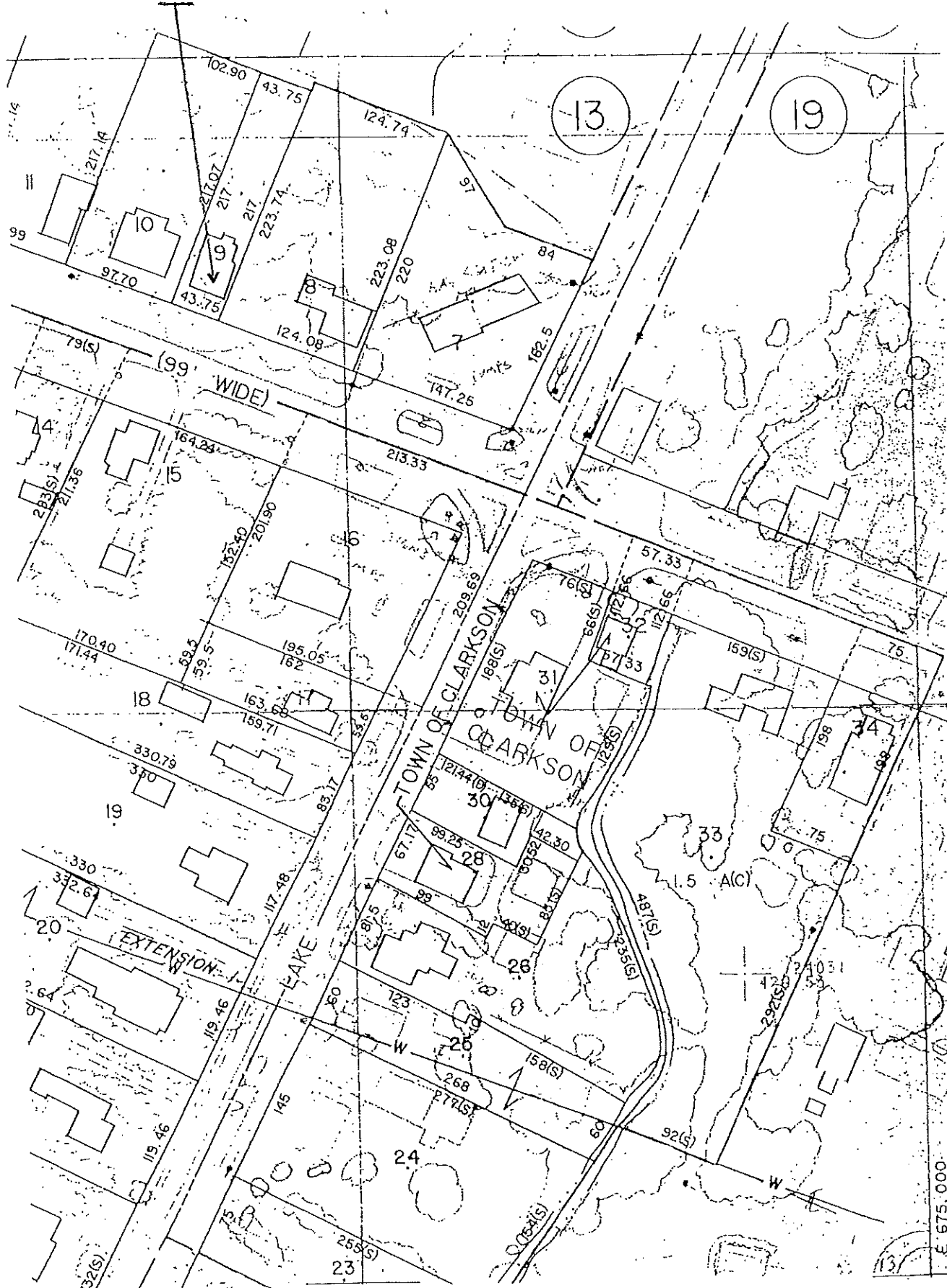
20. HISTORICAL AND ARCHITECTURAL IMPORTANCE:

Local lore indicates that Isaac Thompson lived in the house while employed by the Selden family next door. The Thompson House is a modest expression of Greek Revival influence within Clarkson and is certainly less elaborate than some of its counterparts on Lake Rd. However, the house retains a simple "cottage" charm and is quite evocative of its function as a small worker's home.

21. SOURCES: The Landmark Society of Western New York survey files
 Interview with Clarkson Town Historian

22. THEME: Residential

The Thompson House
8406 Ridge Rd. West





BUILDING-STRUCTURE INVENTORY FORM

NYS OFFICE OF PARKS, RECREATION
& HISTORIC PRESERVATION
DIVISION FOR HISTORIC PRESERVATION
(518) 474-0479

FOR OFFICE USE ONLY

UNIQUE SITE NO. _____
QUAD _____
SERIES _____
NEG. NO. _____


YOUR NAME: Spurgeon King DATE: June 26, 1987
YOUR ADDRESS: 130 Spring St. TELEPHONE: (716) 546-7029
ORGANIZATION (if any): The Landmark Society of Western New York

IDENTIFICATION

1. BUILDING NAME(S): The Philip Boss House
2. COUNTY: Monroe TOWN/CITY: Clarkson VILLAGE: _____
3. STREET LOCATION: 8412 Ridge Rd. West
4. OWNERSHIP: a. public ☐ b. private ☒
5. PRESENT OWNER: Richard Mahoney ADDRESS: same as above
6. USE: Original: private residence Present: private residence
7. ACCESSIBILITY TO PUBLIC: Exterior visible from public road: Yes ☒ No ☐
Interior accessible: Explain private home

DESCRIPTION

8. BUILDING MATERIAL: a. clapboard ☐ b. stone ☐ c. brick ☒ d. board and batten ☐
e. cobblestone ☐ f. shingles ☐ g. stucco ☐ other: frame addition
9. STRUCTURAL SYSTEM: a. wood frame with interlocking joints ☐
(if known) b. wood frame with light members ☐
c. masonry load bearing walls ☒
d. metal (explain) _____
e. other _____
10. CONDITION: a. excellent ☒ b. good ☐ c. fair ☐ d. deteriorated ☐
11. INTEGRITY: a. original site ☒ b. moved ☐ if so, when? _____
c. list major alterations and dates (if known):
Clapboard addition (west side) in 1856
Windows altered & enlarged (living room) in 1860
Clapboard porch removed in 1973; brick porch added in 1974
12. PHOTO: 13. MAP:



See Continuation
Sheet (2)

14. THREATS TO BUILDING: a. none known ☒ b. zoning ☐ c. roads ☐
 d. developers ☐ e. deterioration ☐
 f. other: _____
15. RELATED OUTBUILDINGS AND PROPERTY:
 a. barn ☐ b. carriage house ☐ c. garage ☐
 d. privy ☐ e. shed ☐ f. greenhouse ☐
 g. shop ☐ h. gardens ☐
 i. landscape features: _____
 j. other: _____
16. SURROUNDINGS OF THE BUILDING (check more than one if necessary):
 a. open land ☒ b. woodland ☐
 c. scattered buildings ☒
 d. densely built-up ☐ e. commercial ☐
 f. industrial ☐ g. residential ☒
 h. other: _____

17. INTERRELATIONSHIP OF BUILDING AND SURROUNDINGS:

(Indicate if building or structure is in an historic district)

The Philip Boss House is located on the north side of Ridge Rd. west of the Lake Rd.-Ridge Rd. intersection and within the local Clarkson Historic Overlay District.

18. OTHER NOTABLE FEATURES OF BUILDING AND SITE (including interior features if known):

See Continuation Sheet (1)

SIGNIFICANCE

19. DATE OF INITIAL CONSTRUCTION: _____ c. 1820

ARCHITECT: _____

BUILDER: Isaac Allen

20. HISTORICAL AND ARCHITECTURAL IMPORTANCE:

See Continuation Sheet (1)

21. SOURCES: The Landmark Society of Western New York survey files
 Helen Hastings, Old Houses of Monroe County
 Town of Clarkson Sesquicentennial

22. THEME: Residential

The Philip Boss House
Clarkson, Monroe County
ATTACHMENT (1)

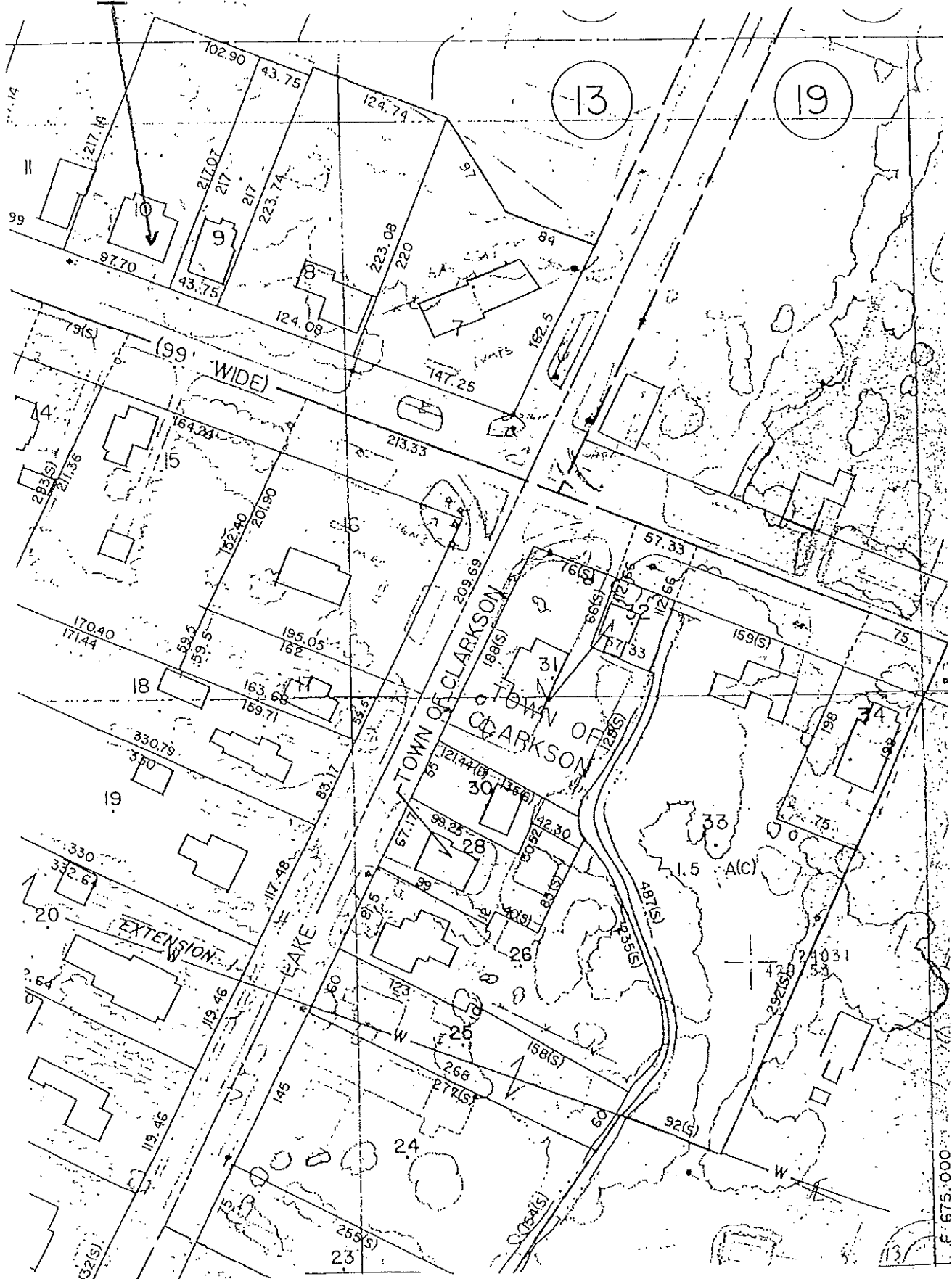
18. The Philip Boss House is yet another variation of the Federal style in Clarkson. The side gable, three-bay facade features an elegant door surround with rectangular sidelights and transom adorned with geometric lead tracery patterns. The sidelights are flanked by paired colonnettes. Unevenly spaced from its counterparts, a window is centered above the main entrance. The two ground floor windows have been substantially enlarged. Inverted elliptical windows are found in each side gable elevation. A dentil band enhances the roofline cornice and a wooden stoop with balustrade does not visually impede the distinctive entrance. A white picket fence at the front edge of the property greatly enhances site integrity. The brick walls are over 1 1/2 feet thick. A frame addition was added to the west elevation in 1856.

The original kitchen has been retained with fireplace & dutch oven intact along with hand-hewn ceiling beams. Original wide-board floors are found in upstairs rooms. A total of four original fireplaces and two original mantels remain within the house.

20. Philip Boss, the original owner, was an Erie Canal era settler who lived in Clarkson from 1820-1830. He was a cabinetmaker who, after moving to Rochester in 1830, became a noted portrait painter. Washington Rockwell, a three-term Clarkson Town Supervisor and later a New York State Assemblyman in 1876, resided in the house c. 1843-1867.

Although not as distinctive an example of the Federal style as the Albert Palmer House, the Philip Boss House retains much original design integrity. The doorway is particularly distinctive and offers another version of the popular Federal doorways in Clarkson. The Boss House has ineluctable links to the cottage industries which flourished along Ridge Rd. and remains an integral component of the local historic district.

The Philip Boss House
8412 Ridge Rd. West





BUILDING-STRUCTURE INVENTORY FORM

NYS OFFICE OF PARKS, RECREATION
& HISTORIC PRESERVATION
DIVISION FOR HISTORIC PRESERVATION
(518) 474-0479

FOR OFFICE USE ONLY

UNIQUE SITE NO. _____
QUAD _____
SERIES _____
NEG. NO. _____

YOUR NAME: Spurgeon King DATE: June 26, 1987

YOUR ADDRESS: 130 Spring St. TELEPHONE: (716) 546-7029

ORGANIZATION (if any): The Landmark Society of Western New York

IDENTIFICATION

1. BUILDING NAME(S): _____
2. COUNTY: Monroe TOWN/CITY: Clarkson VILLAGE: _____
3. STREET LOCATION: 8518 Ridge Rd. West
4. OWNERSHIP: a. public ☐ b. private ☒
5. PRESENT OWNER: Floyd Seeley ADDRESS: same as above
6. USE: Original: private residence Present: private residence
7. ACCESSIBILITY TO PUBLIC: Exterior visible from public road: Yes ☒ No ☐
Interior accessible: Explain private home

DESCRIPTION

8. BUILDING MATERIAL: a. clapboard ☐ b. stone ☐ c. brick ☐ d. board and batten ☐
e. cobblestone ☐ f. shingles ☐ g. stucco ☐ other: fiberboard
9. STRUCTURAL SYSTEM: a. wood frame with interlocking joints ☐
(if known) b. wood frame with light members ☒
c. masonry load bearing walls ☐
d. metal (explain) _____
e. other _____
10. CONDITION: a. excellent ☐ b. good ☒ c. fair ☐ d. deteriorated ☐
11. INTEGRITY: a. original site ☒ b. moved ☐ if so, when? _____
c. list major alterations and dates (if known): _____

12. PHOTO:

13. MAP:

See Continuation
Sheet (1)



14. THREATS TO BUILDING: a. none known ☒ b. zoning ☐ c. roads ☐
 d. developers ☐ e. deterioration ☐
 f. other: _____
15. RELATED OUTBUILDINGS AND PROPERTY:
 a. barn ☐ b. carriage house ☐ c. garage ☐
 d. privy ☐ e. shed ☐ f. greenhouse ☐
 g. shop ☐ h. gardens ☐
 i. landscape features: _____
 j. other: _____
16. SURROUNDINGS OF THE BUILDING (check more than one if necessary):
 a. open land ☒ b. woodland ☐
 c. scattered buildings ☒
 d. densely built-up ☐ e. commercial ☐
 f. industrial ☐ g. residential ☒
 h. other: _____

17. INTERRELATIONSHIP OF BUILDING AND SURROUNDINGS:
 (Indicate if building or structure is in an historic district)

Located on the north side of Ridge Rd. west of the Ridge Rd.-
 Lake Rd. intersection within the local Clarkson Historic
 Overlay District.

18. OTHER NOTABLE FEATURES OF BUILDING AND SITE (including interior features if known):

Modern one-story ranch

SIGNIFICANCE

19. DATE OF INITIAL CONSTRUCTION: _____

ARCHITECT: _____

BUILDER: _____

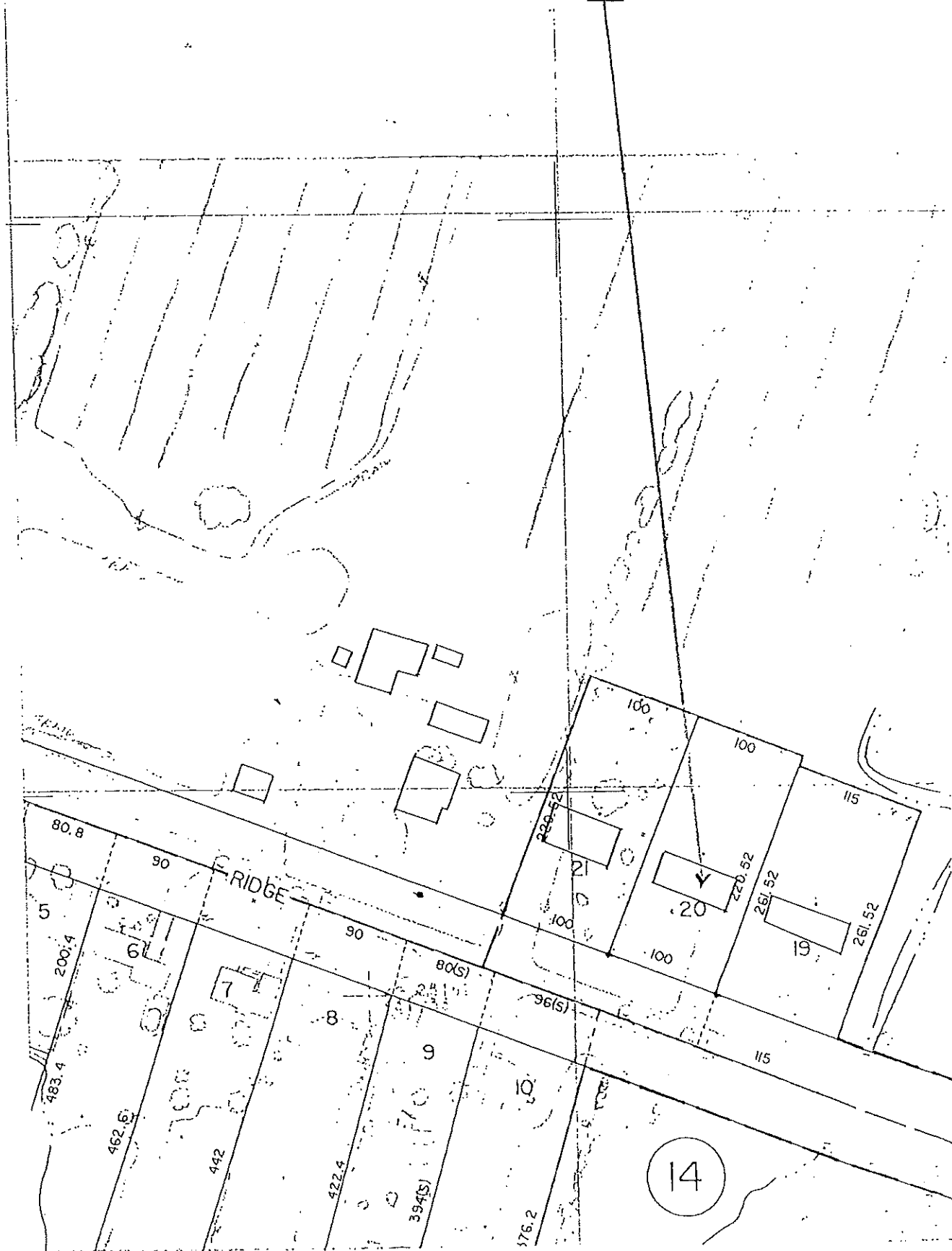
20. HISTORICAL AND ARCHITECTURAL IMPORTANCE:

Non-contributing

21. SOURCES: The Landmark Society of Western New York survey files

22. THEME: Residential

8518 Ridge Rd. West





BUILDING-STRUCTURE INVENTORY FORM

NYS OFFICE OF PARKS, RECREATION
& HISTORIC PRESERVATION
DIVISION FOR HISTORIC PRESERVATION
(518) 474-0479

FOR OFFICE USE ONLY

UNIQUE SITE NO. _____
QUAD _____
SERIES _____
NEG. NO. _____

YOUR NAME: Spurgeon King, DATE: June 26, 1987
YOUR ADDRESS: 130 Spring St. TELEPHONE: (716) 546-7029
ORGANIZATION (if any): The Landmark Society of Western New York

IDENTIFICATION

1. BUILDING NAME(S): _____
2. COUNTY: Monroe TOWN/CITY: Clarkson VILLAGE: _____
3. STREET LOCATION: 8526 Ridge Rd. West
4. OWNERSHIP: a. public ☐ b. private ☒
5. PRESENT OWNER: G. Winstead ADDRESS: same as above
6. USE: Original: private residence Present: private residence
7. ACCESSIBILITY TO PUBLIC: Exterior visible from public road: Yes ☒ No ☐
Interior accessible: Explain private home


DESCRIPTION

8. BUILDING MATERIAL: a. clapboard ☐ b. stone ☐ c. brick ☐ d. board and batten ☐
e. cobblestone ☐ f. shingles ☐ g. stucco ☐ other: fiberboard
9. STRUCTURAL SYSTEM: a. wood frame with interlocking joints ☐
(if known) b. wood frame with light members ☒
c. masonry load bearing walls ☐
d. metal (explain) _____
e. other _____
10. CONDITION: a. excellent ☐ b. good ☒ c. fair ☐ d. deteriorated ☐
11. INTEGRITY: a. original site ☒ b. moved ☐ if so, when? _____
c. list major alterations and dates (if known): _____

12. PHOTO:

13. MAP:

See Continuation
Sheet (1)



14. THREATS TO BUILDING: a. none known ☒ b. zoning ☐ c. roads ☐
 d. developers ☐ e. deterioration ☐
 f. other: _____

15. RELATED OUTBUILDINGS AND PROPERTY:
 a. barn ☐ b. carriage house ☐ c. garage ☐
 d. privy ☐ e. shed ☐ f. greenhouse ☐
 g. shop ☐ h. gardens ☐
 i. landscape features: _____
 j. other: _____

16. SURROUNDINGS OF THE BUILDING (check more than one if necessary):
 a. open land ☒ b. woodland ☐
 c. scattered buildings ☒
 d. densely built-up ☐ e. commercial ☐
 f. industrial ☐ g. residential ☒
 h. other: _____

17. INTERRELATIONSHIP OF BUILDING AND SURROUNDINGS:
 (Indicate if building or structure is in an historic district)

Located on the north side of Ridge Rd. west of the Ridge Rd.-Lake Rd. Intersection within the local Clarkson Historic Overlay District.

18. OTHER NOTABLE FEATURES OF BUILDING AND SITE (including interior features if known):

Modern one-story ranch.

SIGNIFICANCE

19. DATE OF INITIAL CONSTRUCTION: _____

ARCHITECT: _____

BUILDER: _____

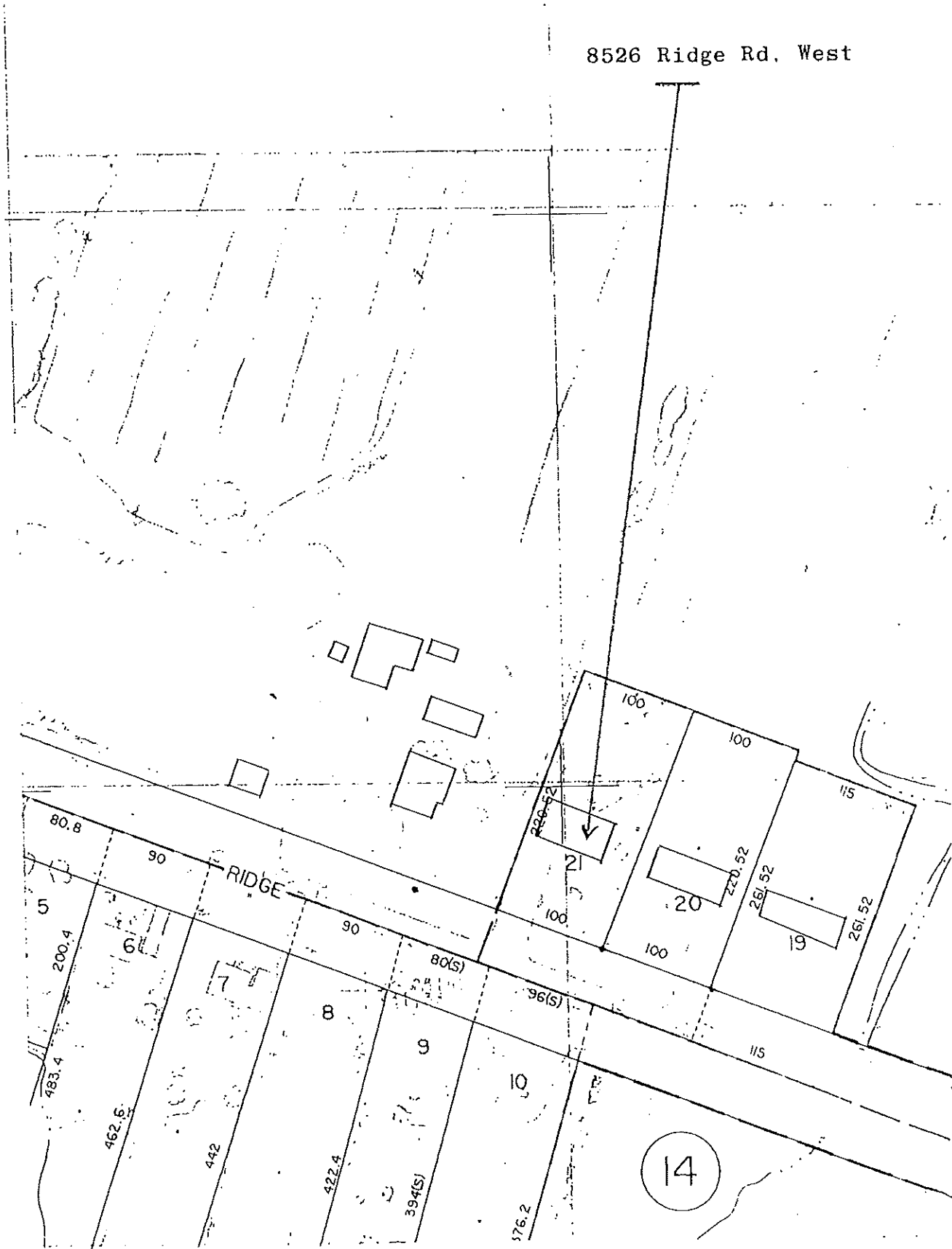
20. HISTORICAL AND ARCHITECTURAL IMPORTANCE:

Non-contributing

21. SOURCES: The Landmark Society of Western New York survey files

22. THEME: Residential

8526 Ridge Rd. West





BUILDING-STRUCTURE INVENTORY FORM

NYS OFFICE OF PARKS, RECREATION
& HISTORIC PRESERVATION
DIVISION FOR HISTORIC PRESERVATION
(518) 474-0479

FOR OFFICE USE ONLY

UNIQUE SITE NO. _____
QUAD _____
SERIES _____
NEG. NO. _____

YOUR NAME: Spurgeon King DATE: June 26, 1987

YOUR ADDRESS: 130 Spring St. TELEPHONE: (716) 546-7029

ORGANIZATION (if any): The Landmark Society of Western New York

IDENTIFICATION

1. BUILDING NAME(S): _____
2. COUNTY: Monroe TOWN/CITY: Clarkson VILLAGE: _____
3. STREET LOCATION: 8510 Ridge Rd. West
4. OWNERSHIP: a. public ☐ b. private ☒
5. PRESENT OWNER: Sue Gallo ADDRESS: same as above
6. USE: Original: private residence Present: private residence
7. ACCESSIBILITY TO PUBLIC: Exterior visible from public road: Yes ☒ No ☐
Interior accessible: Explain private home

DESCRIPTION

8. BUILDING MATERIAL: a. clapboard ☐ b. stone ☐ c. brick ☐ d. board and batten ☐
e. cobblestone ☐ f. shingles ☐ g. stucco ☐ other: fiberboard
9. STRUCTURAL SYSTEM: a. wood frame with interlocking joints ☐
(if known) b. wood frame with light members ☒
c. masonry load bearing walls ☐
d. metal (explain) _____
e. other _____
10. CONDITION: a. excellent ☐ b. good ☒ c. fair ☐ d. deteriorated ☐
11. INTEGRITY: a. original site ☒ b. moved ☐ if so, when? _____
c. list major alterations and dates (if known): _____

12. PHOTO:

13. MAP:

See Continuation
Sheet (1)



14. THREATS TO BUILDING: a. none known ☒ b. zoning ☐ c. roads ☐
 d. developers ☐ e. deterioration ☐
 f. other: _____
15. RELATED OUTBUILDINGS AND PROPERTY:
 a. barn ☐ b. carriage house ☐ c. garage ☐
 d. privy ☐ e. shed ☐ f. greenhouse ☐
 g. shop ☐ h. gardens ☐
 i. landscape features: _____
 j. other: _____
16. SURROUNDINGS OF THE BUILDING (check more than one if necessary):
 a. open land ☒ b. woodland ☐
 c. scattered buildings ☒
 d. densely built-up ☐ e. commercial ☐
 f. industrial ☐ g. residential ☒
 h. other: _____

17. INTERRELATIONSHIP OF BUILDING AND SURROUNDINGS:
 (Indicate if building or structure is in an historic district)

Located on the north side of Ridge Rd. west of the Ridge Rd.-Lake Rd. intersection within the local Clarkson Historic Overlay District.

18. OTHER NOTABLE FEATURES OF BUILDING AND SITE (including interior features if known):

One-story modern ranch

SIGNIFICANCE

19. DATE OF INITIAL CONSTRUCTION: _____

ARCHITECT: _____

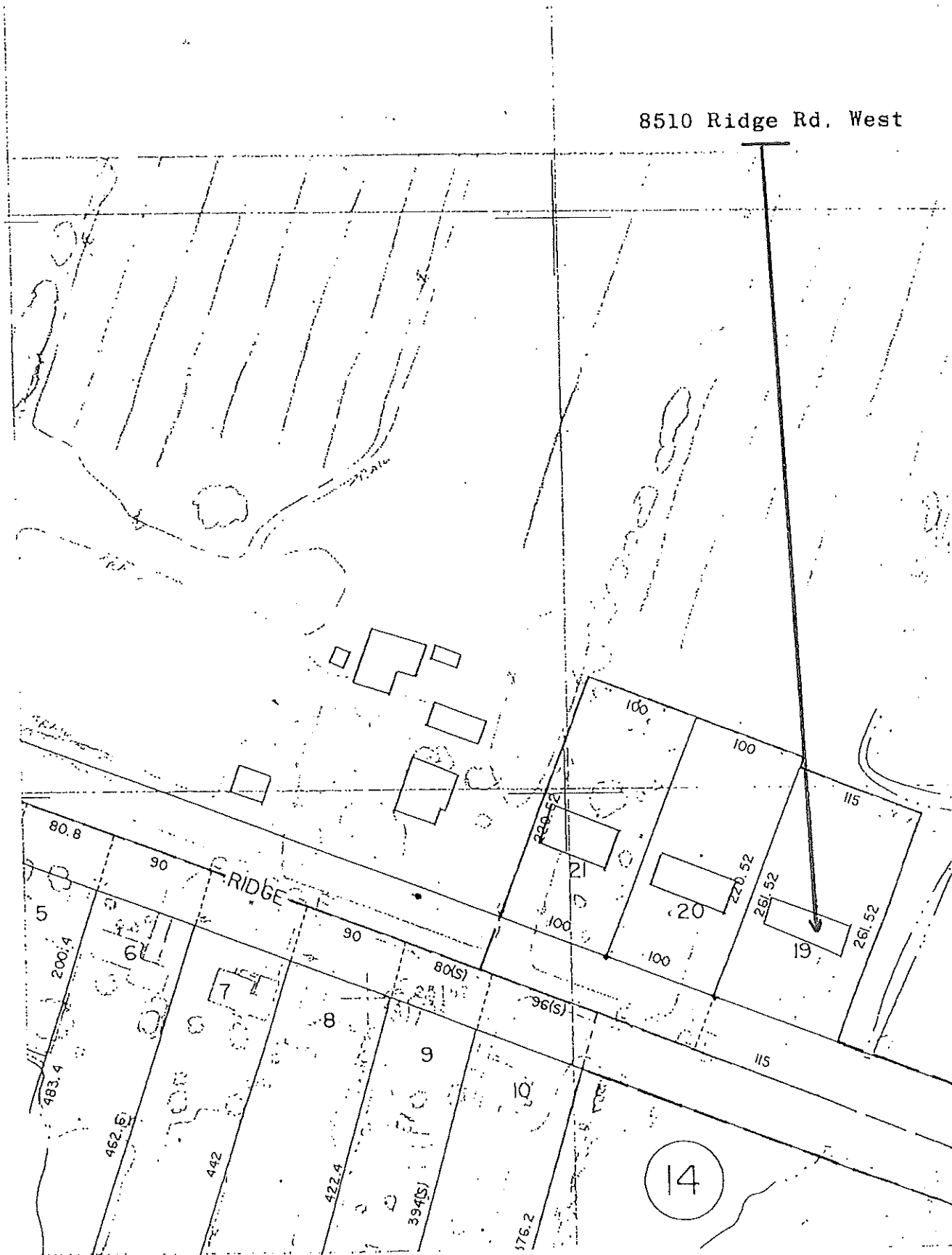
BUILDER: _____

20. HISTORICAL AND ARCHITECTURAL IMPORTANCE:

Non-contributing

21. SOURCES: The Landmark Society of Western New York survey files

22. THEME: Residential





BUILDING-STRUCTURE INVENTORY FORM

NYS OFFICE OF PARKS, RECREATION
& HISTORIC PRESERVATION
DIVISION FOR HISTORIC PRESERVATION
(518) 474-0479

FOR OFFICE USE ONLY

UNIQUE SITE NO. _____
QUAD _____
SERIES _____
NEG. NO. _____

YOUR NAME: Spurgeon King DATE: June 26, 1987

YOUR ADDRESS: 130 Spring St. TELEPHONE: (716) 546-7029

ORGANIZATION (if any): The Landmark Society of Western New York

IDENTIFICATION

1. BUILDING NAME(S): _____
2. COUNTY: Monroe TOWN/CITY: Clarkson VILLAGE: _____
3. STREET LOCATION: 8484 Ridge Rd. West
4. OWNERSHIP: a. public ☐ b. private ☒
5. PRESENT OWNER: Muriel Hoyt ADDRESS: same as above
6. USE: Original: private residence Present: private residence
7. ACCESSIBILITY TO PUBLIC: Exterior visible from public road: Yes ☒ No ☐
Interior accessible: Explain private home

DESCRIPTION

8. BUILDING MATERIAL: a. clapboard ☐ b. stone ☐ c. brick ☐ d. board and batten ☐
e. cobblestone ☐ f. shingles ☒ g. stucco ☐ other: _____
9. STRUCTURAL SYSTEM: a. wood frame with interlocking joints ☐
(if known) b. wood frame with light members ☒
c. masonry load bearing walls ☐
d. metal (explain) _____
e. other _____
10. CONDITION: a. excellent ☒ b. good ☐ c. fair ☐ d. deteriorated ☐
11. INTEGRITY: a. original site ☒ b. moved ☐ if so, when? _____
c. list major alterations and dates (if known):
shed-roof addition (date Unknown)
shingle siding (date unknown)
east wing (date Unknown)

12. PHOTO:

13. MAP:



See Continuation
Sheet (1)

14. THREATS TO BUILDING: a. none known ☒ b. zoning ☐ c. roads ☐
d. developers ☐ e. deterioration ☐
f. other: _____
15. RELATED OUTBUILDINGS AND PROPERTY:
a. barn ☐ b. carriage house ☐ c. garage ☐
d. privy ☐ e. shed ☐ f. greenhouse ☐
g. shop ☐ h. gardens ☐
i. landscape features: _____
j. other: _____
16. SURROUNDINGS OF THE BUILDING (check more than one if necessary):
a. open land ☒ b. woodland ☐
c. scattered buildings ☒
d. densely built-up ☐ e. commercial ☐
f. industrial ☐ g. residential ☒
h. other: _____

17. INTERRELATIONSHIP OF BUILDING AND SURROUNDINGS:
(Indicate if building or structure is in an historic district)

Located on the north side of Ridge Rd. west of the Ridge Rd.-
Lake Rd. intersection within the local Clarkson Historic
Overlay District.

18. OTHER NOTABLE FEATURES OF BUILDING AND SITE (including interior features if known):

This house is much altered with the addition of shingle siding
and attached wings. Of special note are the pedimented lintels
over the front windows and the bracketed door hood indicating
a slight Italianate influence.

SIGNIFICANCE

19. DATE OF INITIAL CONSTRUCTION: _____ c. 1890

ARCHITECT: _____

BUILDER: _____

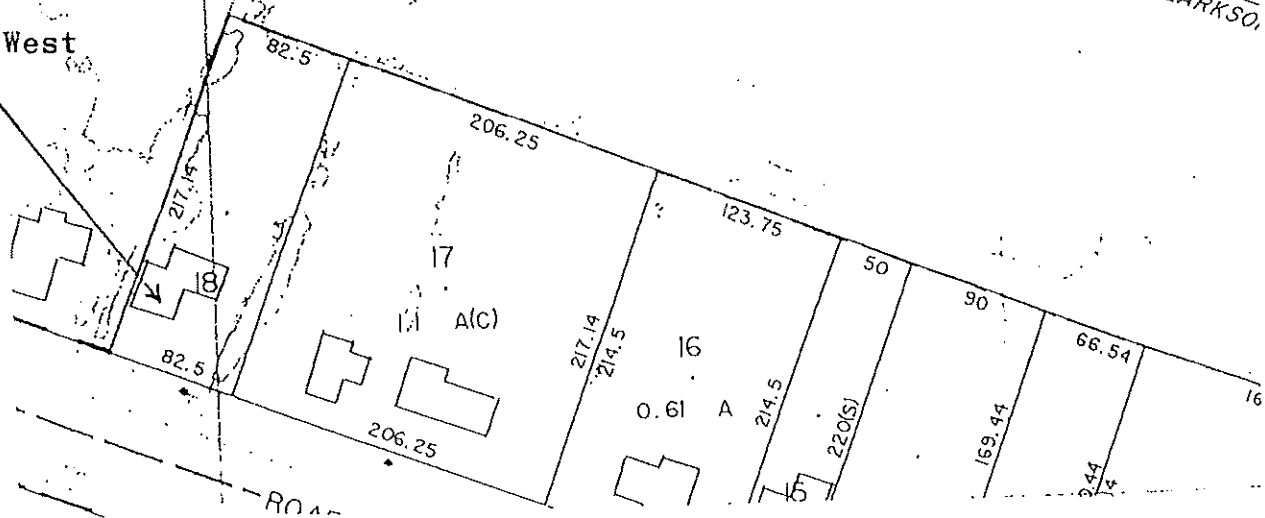
20. HISTORICAL AND ARCHITECTURAL IMPORTANCE:

This structure is an important visual element in the
continuity of the residential row extending west along
Ridge Rd. Original detailing and form have been severely
altered, although the house and site are very well-kept.

21. SOURCES: The Landmark Society of Western New York survey files

22. THEME: Residential

8484 Ridge Rd. West





BUILDING-STRUCTURE INVENTORY FORM

NYS OFFICE OF PARKS, RECREATION
& HISTORIC PRESERVATION
DIVISION FOR HISTORIC PRESERVATION
(518) 474-0479

FOR OFFICE USE ONLY

UNIQUE SITE NO. _____
QUAD _____
SERIES _____
NEG. NO. _____

YOUR NAME: Spurgeon, King DATE: June 26, 1987
YOUR ADDRESS: 130 Spring St. TELEPHONE: (716) 546-7029
ORGANIZATION (if any): The Landmark Society of Western New York

IDENTIFICATION

1. BUILDING NAME(S): _____
2. COUNTY: Monroe TOWN/CITY: Clarkson VILLAGE: _____
3. STREET LOCATION: 8492 Ridge Rd. West
4. OWNERSHIP: a. public ☐ b. private ☒
5. PRESENT OWNER: Thomas Schrage ADDRESS: same as above
6. USE: Original: private residence Present: private residence
7. ACCESSIBILITY TO PUBLIC: Exterior visible from public road: Yes ☒ No ☐
Interior accessible: Explain private home

DESCRIPTION

8. BUILDING MATERIAL: a. clapboard ☐ b. stone ☐ c. brick ☒ d. board and batten ☐
e. cobblestone ☐ f. shingles ☐ g. stucco ☐ other: _____
9. STRUCTURAL SYSTEM: a. wood frame with interlocking joints ☐
(if known) b. wood frame with light members ☐
c. masonry load bearing walls ☒
d. metal (explain) _____
e. other _____
10. CONDITION: a. excellent ☒ b. good ☐ c. fair ☐ d. deteriorated ☐
11. INTEGRITY: a. original site ☒ b. moved ☐ if so, when? _____
c. list major alterations and dates (if known):
east wing (date unknown)
front porch (date unknown)

12. PHOTO:

13. MAP:

See Continuation
Sheet (1)



14. THREATS TO BUILDING: a. none known ☒ b. zoning ☐ c. roads ☐
 d. developers ☐ e. deterioration ☐
 f. other: _____

15. RELATED OUTBUILDINGS AND PROPERTY:
 a. barn ☐ b. carriage house ☐ c. garage ☐
 d. privy ☐ e. shed ☐ f. greenhouse ☐
 g. shop ☐ h. gardens ☐
 i. landscape features: _____
 j. other: _____

16. SURROUNDINGS OF THE BUILDING (check more than one if necessary):
 a. open land ☒ b. woodland ☐
 c. scattered buildings ☒
 d. densely built-up ☐ e. commercial ☐
 f. industrial ☐ g. residential ☒
 h. other: _____

17. INTERRELATIONSHIP OF BUILDING AND SURROUNDINGS:
 (Indicate if building or structure is in an historic district)

Located on the north side of Ridge Rd. west of the Lake Rd.-
 Ridge Rd. intersection within the local Clarkson Historic
 Overlay District.

18. OTHER NOTABLE FEATURES OF BUILDING AND SITE (including interior features if known):
 This house is a two-story, three-bay facade with an offset
 front entrance featuring a one-bay pedimented porch. The
 entrance surround consists of rectangular sidelights and transom.
 The overhanging eave of the side gable roof is unadorned.
 A small clapboard addition extends east from the rear of the house.

SIGNIFICANCE

19. DATE OF INITIAL CONSTRUCTION: _____ (unknown)

ARCHITECT: _____

BUILDER: _____

20. HISTORICAL AND ARCHITECTURAL IMPORTANCE:

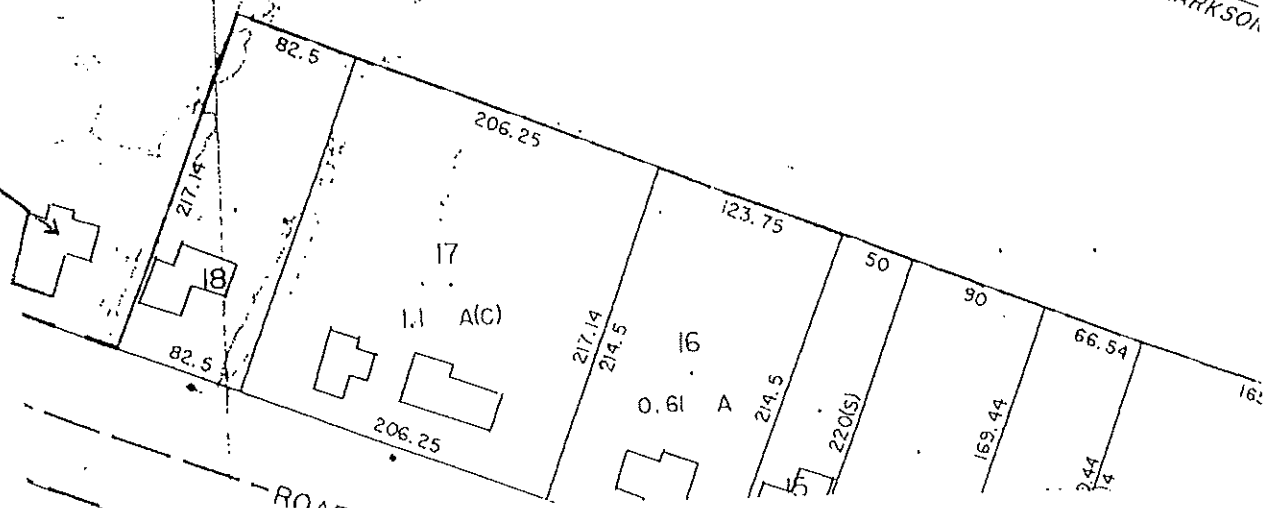
This house is a relatively unadorned example of the Federal
 style within Clarkson Corners. The main feature of
 architectural interest is the elegant front entrance with
 a raised deck supporting a pedimented portico with square
 wooden columns. The side gable design is quite common in
 Clarkson and expressive of rural vernacular taste in western
 Monroe County.

21. SOURCES: The Landmark Society of Western New York survey files

22. THEME:

ATTACHMENT (1)

8492 Ridge Rd.
West



Real Property Tax Service Agency
Town of Clarkson, Monroe County, NY



BUILDING-STRUCTURE INVENTORY FORM

NYS OFFICE OF PARKS, RECREATION
& HISTORIC PRESERVATION
DIVISION FOR HISTORIC PRESERVATION
(518) 474-0479

FOR OFFICE USE ONLY

UNIQUE SITE NO. _____
QUAD _____
SERIES _____
NEG. NO. _____

YOUR NAME: Spurgeon King DATE: June 26, 1987

YOUR ADDRESS: 130 Spring St. TELEPHONE: (716) 546-7029

ORGANIZATION (if any): The Landmark Society of Western New York

IDENTIFICATION

1. BUILDING NAME(S): _____
2. COUNTY: Monroe TOWN/CITY: Clarkson VILLAGE: _____
3. STREET LOCATION: 8458 Ridge Rd. West
4. OWNERSHIP: a. public ☐ b. private ☒
5. PRESENT OWNER: Helyn Petix ADDRESS: Rochester, NY
6. USE: Original: private residence Present: private residence
7. ACCESSIBILITY TO PUBLIC: Exterior visible from public road: Yes ☒ No ☐
Interior accessible: Explain private home

DESCRIPTION

8. BUILDING MATERIAL: a. clapboard ☐ b. stone ☐ c. brick ☐ d. board and batten ☐
e. cobblestone ☐ f. shingles ☒ g. stucco ☐ other: _____
9. STRUCTURAL SYSTEM: a. wood frame with interlocking joints ☐
(if known) b. wood frame with light members ☒
c. masonry load bearing walls ☐
d. metal (explain) _____
e. other _____
10. CONDITION: a. excellent ☐ b. good ☐ c. fair ☒ d. deteriorated ☐
11. INTEGRITY: a. original site ☒ b. moved ☐ if so, when? _____
c. list major alterations and dates (if known): _____

12. PHOTO:

13. MAP:

See Continuation
Sheet (1)



14. THREATS TO BUILDING: a. none known ☒ b. zoning ☐ c. roads ☐
 d. developers ☐ e. deterioration ☐
 f. other: _____
15. RELATED OUTBUILDINGS AND PROPERTY:
 a. barn ☐ b. carriage house ☐ c. garage ☐
 d. privy ☐ e. shed ☒ f. greenhouse ☐
 g. shop ☐ h. gardens ☐
 i. landscape features: _____
 j. other: _____
16. SURROUNDINGS OF THE BUILDING (check more than one if necessary):
 a. open land ☒ b. woodland ☐
 c. scattered buildings ☒
 d. densely built-up ☐ e. commercial ☐
 f. industrial ☐ g. residential ☒
 h. other: _____

17. INTERRELATIONSHIP OF BUILDING AND SURROUNDINGS:
 (Indicate if building or structure is in an historic district)

Located on the north side of Ridge Rd. west of the Ridge Rd-Lake Rd. intersection within the local Clarkson Historic Overlay District.

18. OTHER NOTABLE FEATURES OF BUILDING AND SITE (including interior features if known):

Front gable and wing vernacular design with 6/6 double-hung sash; two-story with three-bay front porch and additions on the west and north (rear) elevations.

SIGNIFICANCE

19. DATE OF INITIAL CONSTRUCTION: c. 1880

ARCHITECT: _____

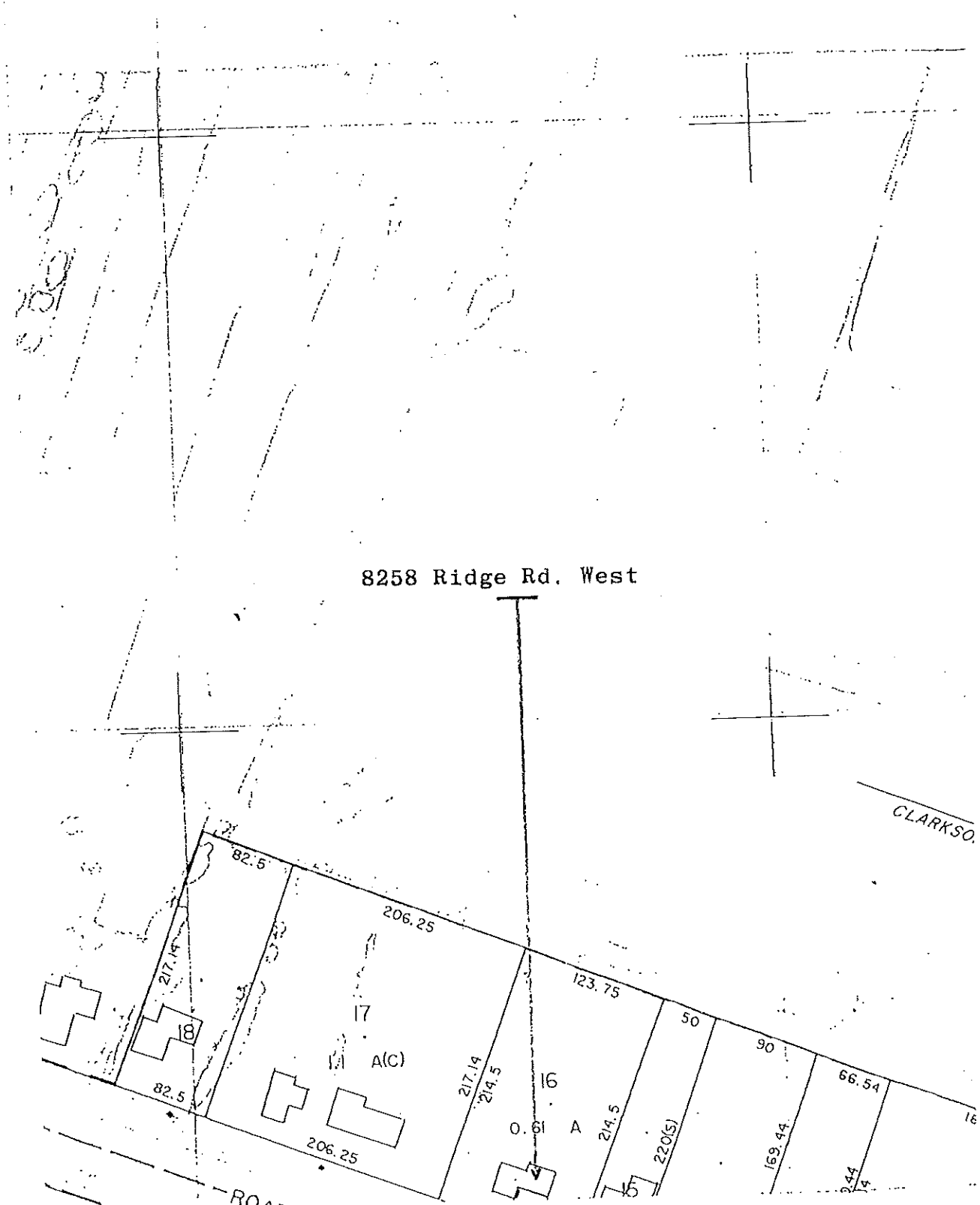
BUILDER: _____

20. HISTORICAL AND ARCHITECTURAL IMPORTANCE:

An important visual element within the local historic district with marginal architectural or historic significance.

21. SOURCES: The Landmark Society of Western New York survey files

22. THEME: Residential





BUILDING-STRUCTURE INVENTORY FORM

NYS OFFICE OF PARKS, RECREATION
& HISTORIC PRESERVATION
DIVISION FOR HISTORIC PRESERVATION
(518) 474-0479

FOR OFFICE USE ONLY

UNIQUE SITE NO. _____
QUAD _____
SERIES _____
NEG. NO. _____

YOUR NAME: Spurgeon King , DATE: June 26, 1987

YOUR ADDRESS: 130 Spring St. TELEPHONE: (716) 546-7029

ORGANIZATION (if any): The Landmark Society of Western New York

IDENTIFICATION

1. BUILDING NAME(S): _____
2. COUNTY: Monroe TOWN/CITY: Clarkson VILLAGE: _____
3. STREET LOCATION: 8444 Ridge Rd. West
4. OWNERSHIP: a. public ☐ b. private ☒
5. PRESENT OWNER: Helyn Petix ADDRESS: Rochester, NY
6. USE: Original: private residence Present: private residence
7. ACCESSIBILITY TO PUBLIC: Exterior visible from public road: Yes ☒ No ☐
Interior accessible: Explain private home


DESCRIPTION

8. BUILDING MATERIAL: a. clapboard ☐ b. stone ☐ c. brick ☐ d. board and batten ☐
e. cobblestone ☐ f. shingles ☒ g. stucco ☐ other: _____
9. STRUCTURAL SYSTEM: a. wood frame with interlocking joints ☐
(if known) b. wood frame with light members ☒
c. masonry load bearing walls ☐
d. metal (explain) _____
e. other _____
10. CONDITION: a. excellent ☐ b. good ☐ c. fair ☒ d. deteriorated ☐
11. INTEGRITY: a. original site ☒ b. moved ☐ if so, when? _____
c. list major alterations and dates (if known): _____

12. PHOTO:

13. MAP:

See Continuation
Sheet (1)



14. THREATS TO BUILDING: a. none known ☒ b. zoning ☐ c. roads ☐
 d. developers ☐ e. deterioration ☐
 f. other: _____
15. RELATED OUTBUILDINGS AND PROPERTY:
 a. barn ☐ b. carriage house ☐ c. garage ☐
 d. privy ☐ e. shed ☐ f. greenhouse ☐
 g. shop ☐ h. gardens ☐
 i. landscape features: _____
 j. other: _____
16. SURROUNDINGS OF THE BUILDING (check more than one if necessary):
 a. open land ☒ b. woodland ☐
 c. scattered buildings ☒
 d. densely built-up ☐ e. commercial ☐
 f. industrial ☐ g. residential ☒
 h. other: _____

17. INTERRELATIONSHIP OF BUILDING AND SURROUNDINGS:
 (Indicate if building or structure is in an historic district)

Located on the north side of Ridge Rd. west of the Ridge Rd.-Lake Rd. intersection within the local Clarkson Historic Overlay District.

18. OTHER NOTABLE FEATURES OF BUILDING AND SITE (including interior features if known):

Two-story gable front and wing design with simple front porch and attached one-car garage.

SIGNIFICANCE

19. DATE OF INITIAL CONSTRUCTION: unknown

ARCHITECT: _____

BUILDER: _____

20. HISTORICAL AND ARCHITECTURAL IMPORTANCE:

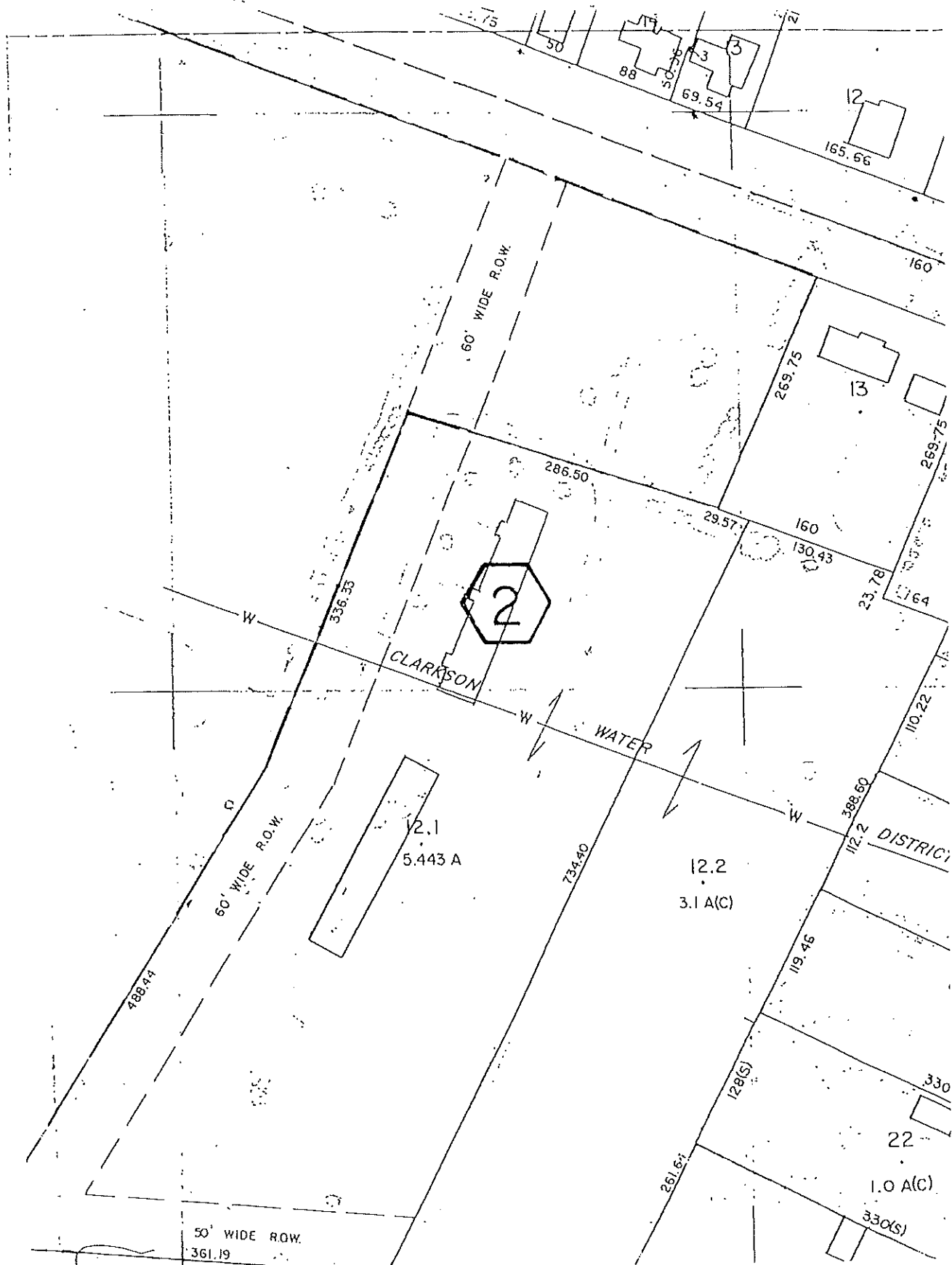
A visual element within the local historic district with little architectural or historic significance.

21. SOURCES: The Landmark Society of Western New York survey files

22. THEME: Residential

ATTACHMENT (1)

8444 Ridge Road West





BUILDING-STRUCTURE INVENTORY FORM

NYS OFFICE OF PARKS, RECREATION
& HISTORIC PRESERVATION
DIVISION FOR HISTORIC PRESERVATION
(518) 474-0479

FOR OFFICE USE ONLY

UNIQUE SITE NO. _____
QUAD _____
SERIES _____
NEG. NO. _____

YOUR NAME: Spurgeon King DATE: June 26, 1987
YOUR ADDRESS: 130 Spring St. TELEPHONE: (716) 546-7029
ORGANIZATION (if any): The Landmark Society of Western New York

IDENTIFICATION

1. BUILDING NAME(S): _____
2. COUNTY: Monroe TOWN/CITY: Clarkson VILLAGE: _____
3. STREET LOCATION: 8452 Ridge Rd. West
4. OWNERSHIP: a. public ☐ b. private ☒
5. PRESENT OWNER: Helen Massar ADDRESS: same as above
6. USE: Original: private residence Present: private residence
7. ACCESSIBILITY TO PUBLIC: Exterior visible from public road: Yes ☒ No ☐
Interior accessible: Explain private home

DESCRIPTION

8. BUILDING MATERIAL: a. clapboard ☐ b. stone ☐ c. brick ☐ d. board and batten ☐
e. cobblestone ☐ f. shingles ☒ g. stucco ☐ other: _____
9. STRUCTURAL SYSTEM: a. wood frame with interlocking joints ☐
(if known) b. wood frame with light members ☒
c. masonry load bearing walls ☐
d. metal (explain) _____
e. other _____
10. CONDITION: a. excellent ☐ b. good ☒ c. fair ☐ d. deteriorated ☐
11. INTEGRITY: a. original site ☒ b. moved ☐ if so, when? _____
c. list major alterations and dates (if known):
front porch (date Unknown)

12. PHOTO:

13. MAP:

See Continuation
Sheet (1)



14. THREATS TO BUILDING: a. none known ☒ b. zoning ☐ c. roads ☐
 d. developers ☐ e. deterioration ☐
 f. other: _____
15. RELATED OUTBUILDINGS AND PROPERTY:
 a. barn ☐ b. carriage house ☐ c. garage ☒
 d. privy ☐ e. shed ☐ f. greenhouse ☐
 g. shop ☐ h. gardens ☐
 i. landscape features: _____
 j. other: _____
16. SURROUNDINGS OF THE BUILDING (check more than one if necessary):
 a. open land ☒ b. woodland ☐
 c. scattered buildings ☒
 d. densely built-up ☐ e. commercial ☐
 f. industrial ☐ g. residential ☒
 h. other: _____
17. INTERRELATIONSHIP OF BUILDING AND SURROUNDINGS:
 (Indicate if building or structure is in an historic district)
 Located on the north side of Ridge Rd. west of the Ridge Rd.-Lake Rd. intersection within the local Clarkson Historic Overlay District.
18. OTHER NOTABLE FEATURES OF BUILDING AND SITE (including interior features if known):
 2 1/2 story front gable vernacular design with full length enclosed front porch.

SIGNIFICANCE

19. DATE OF INITIAL CONSTRUCTION: unknown

ARCHITECT: _____

BUILDER: _____

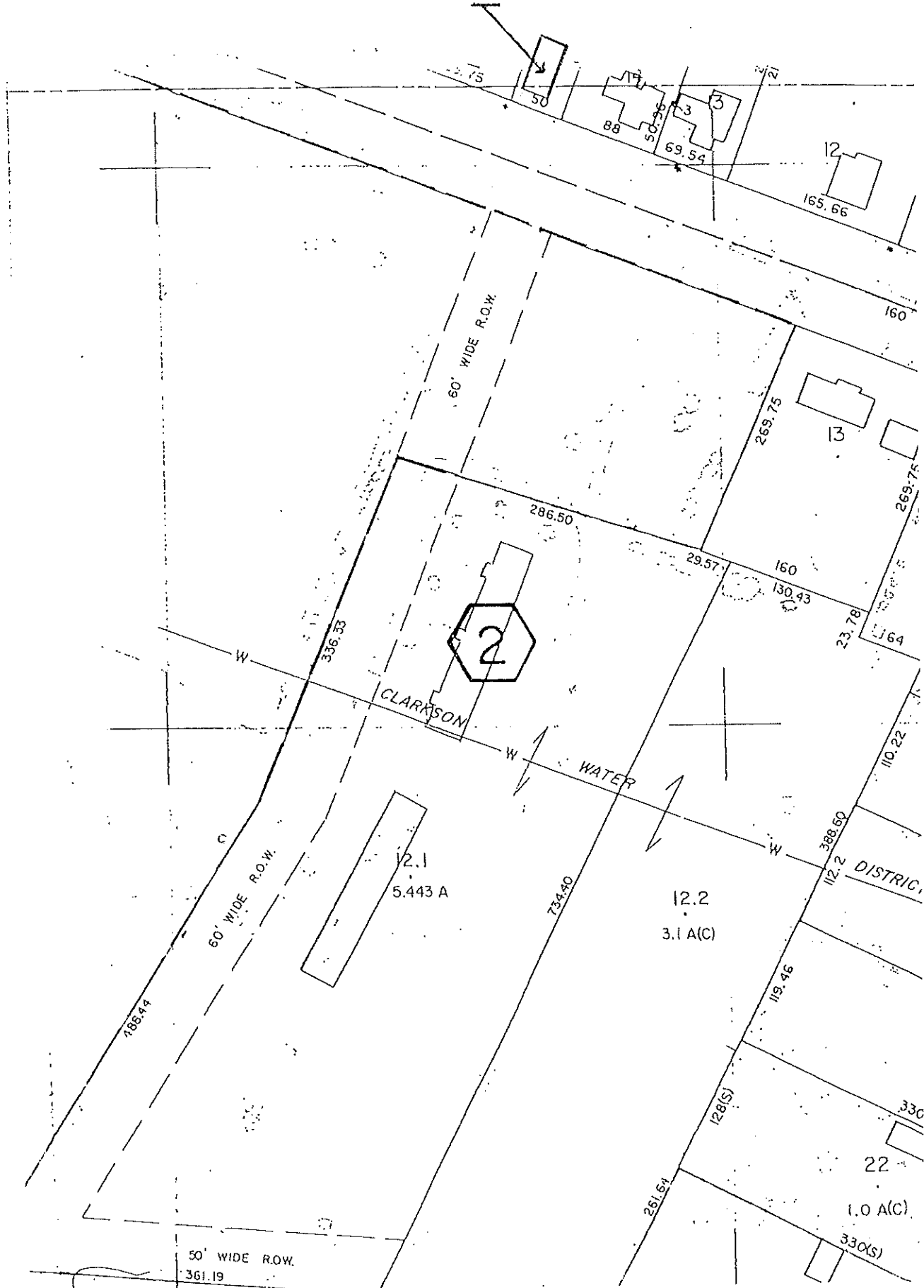
20. HISTORICAL AND ARCHITECTURAL IMPORTANCE:

An important visual element within the local historic district with marginal architectural or historic significance.

21. SOURCES: The Landmark Society of Western New York survey files

22. THEME: Residential

8452 Ridge Rd West





BUILDING-STRUCTURE INVENTORY FORM

NYS OFFICE OF PARKS, RECREATION
& HISTORIC PRESERVATION
DIVISION FOR HISTORIC PRESERVATION
(518) 474-0479

FOR OFFICE USE ONLY

UNIQUE SITE NO. _____
QUAD. _____
SERIES _____
NEG. NO. _____

YOUR NAME: Spurgeon King DATE: June 26, 1987

YOUR ADDRESS: 130 Spring St. TELEPHONE: (716) 546-7029

ORGANIZATION (if any): The Landmark Society of Western New York

IDENTIFICATION


1. BUILDING NAME(S): The Cotter House
2. COUNTY: Monroe TOWN/CITY: Clarkson VILLAGE: _____
3. STREET LOCATION: 8418 Ridge Rd. West
4. OWNERSHIP: a. public ☐ b. private ☒
5. PRESENT OWNER: Charles Edwards ADDRESS: same as above
6. USE: Original: private residence Present: private residence
7. ACCESSIBILITY TO PUBLIC: Exterior visible from public road: Yes ☒ No ☐
Interior accessible: Explain private home

DESCRIPTION

8. BUILDING MATERIAL: a. clapboard ☐ b. stone ☐ c. brick ☒ d. board and batten ☐
e. cobblestone ☐ f. shingles ☐ g. stucco ☐ other: _____
9. STRUCTURAL SYSTEM: a. wood frame with interlocking joints ☐
(if known) b. wood frame with light members ☐
c. masonry load bearing walls ☒
d. metal (explain) _____
e. other _____
10. CONDITION: a. excellent ☒ b. good ☐ c. fair ☐ d. deteriorated ☐
11. INTEGRITY: a. original site ☒ b. moved ☐ if so, when? _____
c. list major alterations and dates (if known): _____

See Continuation Sheet (1)

12. PHOTO:



13. MAP:

See Continuation Sheet (2)

14. THREATS TO BUILDING: a. none known ☒ b. zoning ☐ c. roads ☐
 d. developers ☐ e. deterioration ☐
 f. other: _____
15. RELATED OUTBUILDINGS AND PROPERTY:
 a. barn ☒ b. carriage house ☐ c. garage ☐
 d. privy ☐ e. shed ☐ f. greenhouse ☐
 g. shop ☐ h. gardens ☐
 i. landscape features: _____
 j. other: _____
16. SURROUNDINGS OF THE BUILDING (check more than one if necessary):
 a. open land ☒ b. woodland ☐
 c. scattered buildings ☒
 d. densely built-up ☐ e. commercial ☐
 f. industrial ☐ g. residential ☒
 h. other: _____

17. INTERRELATIONSHIP OF BUILDING AND SURROUNDINGS:

(Indicate if building or structure is in an historic district)

The Cotter House is located on the north side of Ridge Rd. west of the Lake Rd.-Ridge Rd. intersection within the local Clarkson Historic Overlay District.

18. OTHER NOTABLE FEATURES OF BUILDING AND SITE (including interior features if known):

The Cotter House features a three-bay facade with offset front entrance. An elliptical window is found within the pediment and other windows are capped with brick flat arch lintels. The entrance has been altered with only a rectangular glass transom remaining. No fireplaces remain.

SIGNIFICANCE

19. DATE OF INITIAL CONSTRUCTION: _____ c. 1840

ARCHITECT: _____

BUILDER: _____

20. HISTORICAL AND ARCHITECTURAL IMPORTANCE:

The Cotter House is an important visual element of the brick row of historic homes on the north side of Ridge Rd. Although much altered over the years, the house retains a vestige of its earlier classical simplicity of form. Although difficult to judge, early influence was probably Federal. The shallow cornice suggests a Federal facade which has been substantially changed since the nineteenth century.

21. SOURCES: The Landmark Society of Western New York survey files
 Letter from Peter G. Todd to Western Monroe Historical Society, 1980

22. THEME:

11c. Major Alterations:

1. Enclosed porch added c. 1920.
2. Rear detached garage demolished, 1969.
3. Rear enclosed porch removed, 1969.
4. East side porch removed, 1970.
5. Rear deck added, 1972.
6. New fence constructed on street elevation, 1972.
7. Front enclosed porch removed, 1975.
8. New front doors added, 1975.



BUILDING-STRUCTURE INVENTORY FORM

NYS OFFICE OF PARKS, RECREATION
& HISTORIC PRESERVATION
DIVISION FOR HISTORIC PRESERVATION
(518) 474-0479

FOR OFFICE USE ONLY

UNIQUE SITE NO. _____
QUAD _____
SERIES _____
NEG. NO. _____

YOUR NAME: Spurgeon King DATE: June 26, 1987

YOUR ADDRESS: 130 Spring St. TELEPHONE: (716) 546-7029

ORGANIZATION (if any): The Landmark Society of Western New York

IDENTIFICATION

1. BUILDING NAME(S): _____
2. COUNTY: Monroe TOWN/CITY: Clarkson VILLAGE: _____
3. STREET LOCATION: 8428 Ridge Rd. West
4. OWNERSHIP: a. public ☐ b. private ☒
5. PRESENT OWNER: Kenneth Sterling ADDRESS: same as above
6. USE: Original: private residence Present: private residence
7. ACCESSIBILITY TO PUBLIC: Exterior visible from public road: Yes ☒ No ☐
Interior accessible: Explain private home

DESCRIPTION

8. BUILDING MATERIAL: a. clapboard ☒ b. stone ☐ c. brick ☐ d. board and batten ☐
e. cobblestone ☐ f. shingles ☐ g. stucco ☐ other: _____
9. STRUCTURAL SYSTEM: a. wood frame with interlocking joints ☐
(if known) b. wood frame with light members ☒
c. masonry load bearing walls ☐
d. metal (explain) _____
e. other _____
10. CONDITION: a. excellent ☐ b. good ☒ c. fair ☐ d. deteriorated ☐
11. INTEGRITY: a. original site ☒ b. moved ☐ if so, when? _____
c. list major alterations and dates (if known): _____

12. PHOTO:

13. MAP:

See Continuation
Sheet (1)



14. THREATS TO BUILDING: a. none known ☒ b. zoning ☐ c. roads ☐
 d. developers ☐ e. deterioration ☐
 f. other: _____
15. RELATED OUTBUILDINGS AND PROPERTY:
 a. barn ☐ b. carriage house ☐ c. garage ☐
 d. privy ☐ e. shed ☐ f. greenhouse ☐
 g. shop ☐ h. gardens ☐
 i. landscape features: _____
 j. other: _____
16. SURROUNDINGS OF THE BUILDING (check more than one if necessary):
 a. open land ☒ b. woodland ☐
 c. scattered buildings ☒
 d. densely built-up ☐ e. commercial ☐
 f. industrial ☐ g. residential ☒
 h. other: _____

17. INTERRELATIONSHIP OF BUILDING AND SURROUNDINGS:

(Indicate if building or structure is in an historic district)

Located on the north side of Ridge Rd. west of the Lake Rd.-
 Ridge Rd. intersection within the local Clarkson Historic
 Overlay District.

18. OTHER NOTABLE FEATURES OF BUILDING AND SITE (including interior features if known):

This house is a gable front and wing Folk Victorian design
 that is unadorned with elaborate detailing. Beveled shutters
 are found on the windows and simple spindle columns support
 the front porch.

SIGNIFICANCE

19. DATE OF INITIAL CONSTRUCTION: c. 1890

ARCHITECT: _____

BUILDER: _____

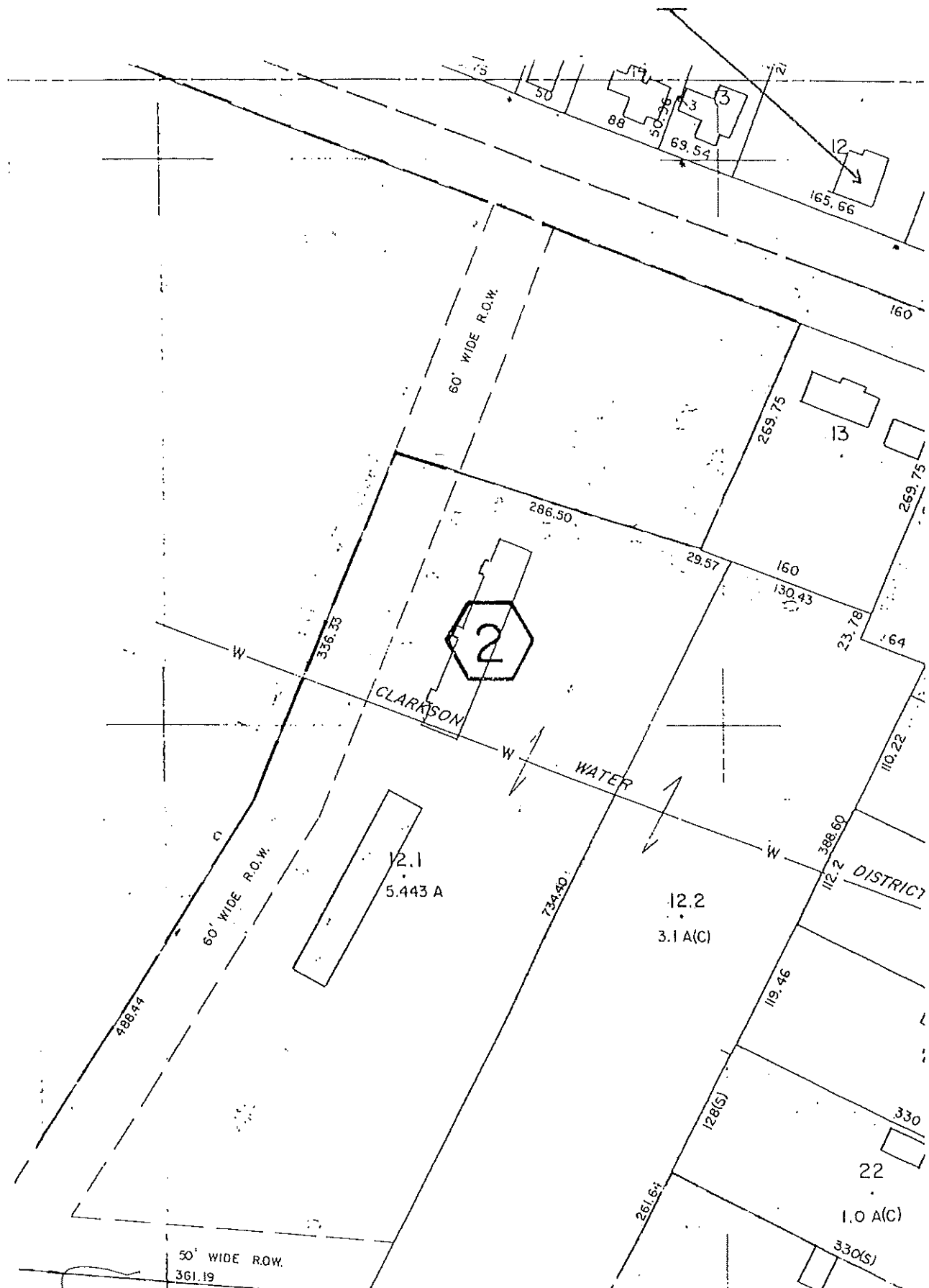
20. HISTORICAL AND ARCHITECTURAL IMPORTANCE:

This house is an expression of changing rural tastes following
 the stylistic expressions of the early and mid-nineteenth
 century. Around the turn of the century, rural architecture
 embraced a simpler Victorian form which may be a more authentic
 expression of rural character than more pretentious Greek
 Revival and Federal designs found elsewhere in Clarkson.

21. SOURCES: The Landmark Society of Western New York survey files

22. THEME: Residential

8428 Ridge Rd. West



Real Property Tax Service Agency
Town of Clarkson, Monroe County, NY